



# ಬೆಂಗಳೂರು ಮೆಟ್ರೋ ರೈಲ್ ನಿಗಮ ನಿಯಮಿತ

(ಸಹಭಾಗಿತ್ವದ - ಕರ್ನಾಟಕ ಸರ್ಕಾರ ಹಾಗೂ ಕೇಂದ್ರ ಸರ್ಕಾರ ಉದ್ಯಮ)  
ನೋಂದಾಯಿತ ಕಛೇರಿ : ಬಿ.ಎಂ.ಟಿ.ಸಿ. ಕಾಂಪ್ಲೆಕ್ಸ್, 3ನೇ ಮಹಡಿ, ಕೆಂಗಲ್ ಹನುಮಂತಯ್ಯ ರಸ್ತೆ, ಶಾಂತಿನಗರ  
ಬೆಂಗಳೂರು - 560 027, ಭಾರತ

## Bangalore Metro Rail Corporation Ltd.

(A Joint Venture of Government of Karnataka & Government of India)

Regd. Office : B.M.T.C. Complex, 3rd Floor, K.H. Road, Shanthinagar,  
Bangalore - 560 027. INDIA

No: BMRCL/Advisor-Civil/ORR/Ph-2A/2021/ 1329

Date: 12.06.2021

To,  
The Deputy Conservator of Forest & Tree Officer,  
BBMP, N.R Square,  
Bangalore - 560002.

**Project:** Construction of elevated viaduct of length 19.633 Km from Central Silk Board (CSB) Junction to K.R Puram & upto Baiyappanahalli Depot and Thirteen Elevated Metro Stations including Loops & ramps @ CSB junction, Road widening, utility diversion & other allied works of Bangalore Metro Rail Project of Outer Ring Road (ORR) line Phase-2A (PACKAGE-1 WORK).

**Location:** Central Silk Board (CSB) Junction TO Kodibeesanahalli up to pier No - 335.

**Sub:** Regarding permission required for the Clearance of trees infringing at Metro works from Central Silk Board (CSB) Junction TO Kodibeesanahalli up to pier No - 335. Phase- 2A- (Package-1 work) - Reg.

Dear Sir,

Bangalore Metro Rail Corporation is carrying out Construction Metro works along ORR Phase-2A from Central Silk Board (CSB) Junction TO Kodibeesanahalli up to pier No - 335.

The preliminary metro construction activities are in progress and award of contract is in final stage. total 833 No's of trees are present in the ORR Phase-2A (Package-1 work) from TO Kodibeesanahalli up to pier No - 335. area and these trees are essential to be removed/transplanted for metro construction activities.

In this regard, it is requested to accord permission for removal of trees which are infringing the metro construction work along ORR Phase 2A (Package-1 work) from Tank shore road near kuvempu nagar bus stop (BTM) TO Kodibeesanahalli up to pier No - 335. as the construction of Metro Rail project is being affected.

Thanking you,

Yours Faithfully

M. SURESH  
(CE/Ph-2A/P-1)

**Encl:** Application, Tree List, GAD drawings & Google Maps with the tree location etc.,  
**CC to:** Chief SEMU, BMRCL- For kind information and necessary action please.

No.: DCF/PR.494A/2021-22

dt: 23/06/2021


**PUBLIC NOTICE**

This is to bring to your notice of all citizens of Bengaluru that Bangalore Metro Rail Corporation Limited (BMRCL) had submitted the application to the under signed for removal of trees from Central Silk Board to Kodibeesanahalli Station up to pier No.- 335 of ORR Phase-2A (Package-1)

<b>Name of the project</b>	Construction of elevated viaduct of length 19.633 Km from Central Silk Board (CSB) Junction to K.R Puram & upto Baiyappanahalli Depot (Including Thirteen Elevated Metro Stations, Road widening, Utility diversion & other allied works of Bangalore Metro Rail Project of Outer Ring Road (ORR) line Phase-2A (Package-1))			
<b>Name of the Agency</b>	Bangalore Metro Rail Corporation Limited			
<b>Purpose for removal of tree</b>	Infringing Metro Construction works from Central Silk Board to Kodibeesanahalli Station up to pier No. - 335 of ORR Phase-2A (Package-1)			
<b>Description of the area with clear demarcation of boundaries or with GPS readings</b>	<b>Sl No</b>	<b>Latitude</b>	<b>Longitude</b>	<b>Location</b>
	1	12° 54' 59.054"	78° 22' 56.221"	Area Starting from Central Silk Board
	2	12° 54' 56.982"	78° 22' 56.28"	
	3	12° 56' 40.45"	77° 41' 51.78"	Area ending at Kodibeesanahalli Metro Station up to pier No.- 335
4	12° 56' 40.05"	77° 41' 53.18"		
<b>Enumeration of trees</b> • Total no. of trees standing in the project area	833 No's (Annexure-1)	Description of trees, Species, Location, Area Map etc are uploaded in the website of BBMP for information of all ( <a href="http://www.bbmp.gov.in">www.bbmp.gov.in</a> )		
• Total no. of trees proposed to be removed	833 No's (Annexure-1)			
<b>Mode of communication of comments</b> (public can send their comments either by E-mail / Post / Hand)	<b>Address:</b> The Deputy Conservator of Forests, BBMP , N.R square, Bengaluru- 560002. <b>E-mail Id:</b> <a href="mailto:dcfbbmp12@gmail.com">dcfbbmp12@gmail.com</a>			
<b>Deadline for filing objections</b>	Ten (10) days from the date of publication of this notification <b>*Comments should be relevant and specific to the project</b>			

In this background suggestions/objection invited from all citizens in terms of section 8(3)(vii) of the Karnataka Preservation of Tree Act 1976.

Date:

  
Tree Officer &  
Deputy Conservator of Forests,  
BBMP , N.R square,  
Bengaluru

No: DCF/PR.494A/2021-22

dt: 23/06/2021

**ಪತ್ರಿಕಾ ಪ್ರಕಟಣೆ**

ಈ ಮೂಲಕ ಬೆಂಗಳೂರು ಮಹಾನಗರ ಮತ್ತು ಸುತ್ತಮುತ್ತಲಿನ ಸಮಸ್ತ ನಾಗರಿಕರ ಗಮನಕ್ಕೆ ತರುವುದೇನೆಂದರೆ, ಒಟ್ಟು ದೂರ 19.633 ಕಿ.ಮೀ. ವ್ಯಾಪ್ತಿಯಲ್ಲಿ ನಡೆಯುತ್ತಿರುವ, ಮೆಟ್ರೋ ಕಾಮಗಾರಿಗಾಗಿ ಅಡ್ಡಬರುತ್ತಿರುವ ಮರಗಳ (ಕೇಂದ್ರ ರೇಷ್ಮೆ ಮಂಡಳಿ ಇಂದ ಕೊಡಿಬಿಸನಹಳ್ಳಿಯವರೆಗೆ ಪಿಯರ್ ನಂ. 335) ತೆರವಿಗಾಗಿ ಬೆಂಗಳೂರು ಮೆಟ್ರೋ ರೈಲು ನಿಗಮ ನಿಯಮಿತವು ಮನವಿ ಸಲ್ಲಿಸಿದ್ದು, ವಿವರಗಳು ಕೆಳಕಂಡಂತಿರುತ್ತವೆ.

<b>ಯೋಜನೆಯ ಹೆಸರು</b>	Construction of elevated viaduct of length 19.633 Km from Central Silk Board (CSB) Junction to K.R Puram & upto Baiyappanahalli Depot and Thirteen Elevated Metro Stations (including Road widening, Utility diversion & other allied works of Bangalore Metro Rail Project of Outer Ring Road (ORR) line Phase-2A)			
<b>ಎಜೆನ್ಸಿಯ ಹೆಸರು</b>	ಬೆಂಗಳೂರು ಮೆಟ್ರೋ ರೈಲು ನಿಗಮ ನಿಯಮಿತ			
<b>ಮರ ತೆರವು ಗೊಳಿಸುವ ಉದ್ದೇಶ</b>	ಮೆಟ್ರೋ ರೈಲು ಕಾಮಗಾರಿಗೆ ಅಡ್ಡ ಬರುತ್ತಿರುವ ಮರ ಕೇಂದ್ರ ರೇಷ್ಮೆ ಮಂಡಳಿ ಇಂದ ಕೊಡಿಬಿಸನಹಳ್ಳಿಯವರೆಗೆ ಪಿಯರ್ ನಂ. 335) (ಒಆರ್‌ಆರ್ ಲೈನ್ ಫೇಸ್-2ಎ ಪ್ಯಾಕೇಜ್- 1)			
<b>ಯೋಜನೆಯ ಬರುತ್ತಿರುವ ಪ್ರದೇಶದ ನಿರ್ದೇಶಾಂಕಗಳು.</b>	<b>Sl no</b>	<b>Latitude</b>	<b>Longitude</b>	<b>Location</b>
	1	12° 54' 59.054"	78° 22' 56.221"	Area Starting from Central Silk Board
	2	12° 54' 56.982"	78° 22' 56.28"	
	3	12° 56' 40.45"	77° 41' 51.78"	Area ending at Kodibeesanahalli Metro Station up to Pier No. 335)
	4	12° 56' 40.05"	77° 41' 53.18"	
<b>ಯೋಜನಾ ಪ್ರದೇಶದಲ್ಲಿ ಪ್ರಸ್ತುತ ಇರುವ ಮರಗಳು</b>	833 No's (Annexure-1)	ಮರಗಳ ವಿವರ, ಜಾತಿ, ಮರಗಳಿರುವ ಜಾಗ, ನಕಾಶೆಗಳ ವಿವರಗಳನ್ನು ಬಿಬಿಎಂಪಿ ವೆಬ್‌ಸೈಟ್‌ನಲ್ಲಿ ಮಾಹಿತಿಗಾಗಿ ಒದಗಿಸಲಾಗಿದೆ. (www.bbmp.gov.in)		
<b>ಯೋಜನಾ ಪ್ರದೇಶದಲ್ಲಿ ತೆರವುಗೊಳಿಸಬೇಕಾದ ಮರಗಳು</b>	833 No's (Annexure-1)			
<b>ಆಕ್ಷೇಪಣೆಗಳನ್ನು ಸಲ್ಲಿಸುವ ವಿಧಾನ (ಸಾರ್ವಜನಿಕರು ನೇರವಾಗಿ/ಇ-ಮೇಲ್/ ಅಂಚೆ ಮುಖಾಂತರ ಈ ಕೆಳ ಸಹಿದಾರರ ಕಛೇರಿಗೆ ಸಲ್ಲಿಸಬಹುದು)</b>	<b>ವಿಳಾಸ:</b> ಅರಣ್ಯ ಉಪ ಸಂರಕ್ಷಣಾಧಿಕಾರಿ, ಬಿಬಿಎಂಪಿ, ಎನ್ ಆರ್ ಸ್ವೀರ್, ಬೆಂಗಳೂರು- 560002 <b>Email ID: dcfbbmp12@gmail.com</b> ದಾಖಲೆ ಪತ್ರಗಳನ್ನು ಕೆಳ ಸಹಿದಾರರ ಕಛೇರಿಯಲ್ಲಿ ಕಛೇರಿ ಕೆಲಸದ ವೇಳೆಯಲ್ಲಿ ಪರಿಶೀಲಿಸಬಹುದು.			
<b>ಆಕ್ಷೇಪಣೆಗಳನ್ನು ಸಲ್ಲಿಸಬೇಕಾದ ಅವಧಿ</b>	ಈ ಪ್ರಕಟಣೆ ಹೊರಡಿಸಿದ ದಿನಾಂಕದಿಂದ 10 ದಿನಗಳೊಳಗಾಗಿ. <b>ಸೂಚನೆ:</b> ಆಕ್ಷೇಪಣೆಗಳು ಪ್ರಸ್ತಾವಿತ ಯೋಜನೆಗೆ ಮಾತ್ರ ಸಂಬಂಧಿಸಿರಬೇಕು			

ಮೇಲ್ಕಂಡ ಪ್ರದೇಶದಲ್ಲಿನ ಮರಗಳನ್ನು ತೆರವುಗೊಳಿಸುವ ಸಂಬಂಧ ಸಾರ್ವಜನಿಕರ ಆಕ್ಷೇಪಣೆ/ ಸಲಹೆಗಳಿದ್ದಲ್ಲಿ ಕರ್ನಾಟಕ ವೃಕ್ಷ ಸಂರಕ್ಷಣಾ ಕಾಯಿದೆ 1976 ಸೆಕ್ಷನ್ 8(3)(vii) ಪ್ರಕಾರ ಸಲಹೆ/ಸೂಚನೆಗಳನ್ನು ನೀಡಲು ಆಹ್ವಾನಿಸಲಾಗಿದೆ.

ದಿನಾಂಕ:

ವ್ಯಕ್ತಾಧಿಕಾರಿ  
& 23/06/21  
ಉಪ ಅರಣ್ಯ ಸಂರಕ್ಷಣಾಧಿಕಾರಿ  
ಬಿಬಿಎಂಪಿ, ಎನ್ ಆರ್ ಸ್ವೀರ್,  
ಬೆಂಗಳೂರು

## FORM NO.I

See Rule 4(1)

## Form of Application

From

Date:12.06 .2021

Chief Engineer.

ORR Phase-2A-package-1,  
BMRCL, Bengaluru-560027.

To,

The Tree Officer (The Deputy Conservator of Forest),  
BBMP, N.R square

BANGALORE - 560002

Sir,

BMRCL intend to clear the trees infringing the Metro construction works. The details of the infringing trees are enclosed for your further necessary action.

1.	Sy. No. and extent of the land from which the trees are to be felled.	BBMP Median and Footpath of ORR Phase-2A from Central Silk Board TO Kodibeesanahalli Station up to pier No. - 335. (ORR line Phase- 2A) (Package -1).
2.	Location of the Sy. No. with Sy. Sketch.	Not applicable
3.	Whether the boundary of Sy. No. is clear and demarcated property on the ground	Not applicable
4.	The number and kind of trees in tended to be felled with girth of each tree (detailed list to be attached)	Detailed list of trees (833 no's) enclosed as Annexure - I
5.	The purpose for which the trees are to be felled (specific mention to be made about the purpose)	Infringing the Metro construction works including Loops & Ramps, road widening and utility diversion works of elevated Metro from Central Silk Board TO Kodibeesanahalli Station up to pier No. - 335. (ORR line Phase- 2A) (Package -1)
6.	Khata extract and Certificate from the Tahasildar regarding the tcnurc of the Land (Hiduvali, Darkhast, Inam, Lease, Coffee/ Cardamum, Malki, Bane and so on and whether the tree growth is redeemed or unredeemed)	NA

## FORM-I

## KARNATAKA PRESERVATION OF TREES RULES, 1977

	and the right over the Land and Tree growth.	
7.	Whether any tree proposed to be felled is reserved to Government, if so, details may be given.	NA
8.	Whether unconditional consent of the other owners having share in the right to land and the trees if any is obtained (proof thereof to be enclosed).	NA
9.	Whether the licensee or certificate in respect of the following is enclosed in case the purpose of felling is for; (i) Coffee cultivation – Certificate from Coffee Board. (ii) Rubber Cultivation – Certificate from Rubber Board. (iii) Cardamum Cultivation Certificate from Cardamum Board. (iv) For construction of building Certificate from Village Panchayaut or Executive Officers of the Municipality as the case may be.	NA


I/We therefore, request you to accord permission for clearance of trees infringing the Bangalore metro construction works.

I/We am/are prepared of furnish other particulars if any require and demanded by the tree officer in this regard during the course of enquiry.

I/We agree to abide by the provision of the Karnataka Preservation of Trees Act, 1976 and the Karnataka Forest Act, 1963 and the rules made there under and such other conditions that may be imposed by the Tree officer.

I/We do hereby agree to indemnify Government of Karnataka against any loss or damage caused on account of permission accorded to me by the Tree Officer based on erroneous or wrong information furnished by me.

Yours Faithfully

  
M. SURESH  
(CE/Ph-2A/P-1)

**ANNEXURE-II**

**Name of Work:** Construction of elevated viaduct of length 19.633 Km from Central Silk Board (CSB) Junction to K.R Puram & upto Baiyappanahalli Depot (Including Thirteen Elevated Metro Stations and Loops & Ramps, Road widening, Utility diversion & other allied works of Bangalore Metro Rail Project of Outer Ring Road (ORR) line of Phase-2A for ( PACKAGE -1)).

**Location:** From Central Silk Board to Kodibeesanahalli Station up to pier No. - 335.

SI NO :	Easting	Northing	Latitude (D M S)	Longitude (D M S)	Remarks
1	78.382283	12.916404	12° 54' 59.054"	78° 22' 56.221"	<b>Starting from: Central Silk Board</b>
2	78.382300	12.915828	12° 54' 56.982"	78° 22' 56.28"	
3	77.697709	12.944561	12° 56' 40.45"	77° 41' 51.78"	
4	77.698103	12.94445	12° 56' 40.05"	77° 41' 53.18"	
					<b>Ending at: Kodibeesanahalli Station up to pier No. - 335.</b>

*[Handwritten Signature]*  
EE Board

*[Handwritten Signature]*

**Name of Work: Construction of elevated viaduct of length 19.633 Km from Central Silk Board (CSB) Junction to K.R Puram & upto Baiyappanahalli Depot (Including Thirteen Elevated Metro Stations and Loops & Ramps, Road widening, Utility diversion & other allied works of Bangalore Metro Rail Project of Outer Ring Road (ORR) line of Phase-2A for ( PACKAGE -1)).**

**Location: From Central Silk Board to Kodibeesanahalli Station up to pier No. - 335.**

STRETCH	LOCATION	LHS		Viaduct	RHS		Total
		Footpath	SR Median	C/C Median	SR Median	Footpath	
<b>L &amp; R</b>	A,B,C,D & E RAMPS	21	50			90	161
<b>PKG - 1</b>	POCKET TRACK (VIADUCT)	1					1
	CSB-STATION	7	6	3			16
	CSB to HSR (VIADUCT)			105			105
	HSR STATION	12	24	2	14		52
	HSR to AGARA (VIADUCT)			43			43
	AGARA STATION	35	23	23	31	23	135
	AGARA to IBLUR (VIADUCT)			243			243
	IBLUR STATION			6	6	5	17
	IBLUR to BELLENDUR (VIADUCT)			23			23
	BELLENDUR STATION						0
	BELLENDUR to KADUBEESANAHALLI (VIADUCT)						0
	KADUBEESANAHALLI STATION	2			5		7
	KADUBEESANAHALLI to KODIBEESANAHALLI (VIADUCT)			30			30
<b>Total</b>		<b>78</b>	<b>103</b>	<b>478</b>	<b>56</b>	<b>118</b>	<b>833</b>
		<b>181</b>		<b>478</b>	<b>174</b>		

*RA*  
*EE/BURCH*

*DR PO, BBMP*

**ORR-PHASE - 2A (PACKAGE-1) FROM CENTRAL SILK BOARD TO  
KODIBEESANAHALLI STATION UP TO PIER No. - 335.**

SL NO	Tree Number	Species Name	Girth (m)	Clear Bole Height (m)	Full Height (m)	Crown Spread (m)	Latitude (N) D M S	Longitude (E) D M S
1	1	Mahagani	0.45	3.00	6.00	5.00	12° 54' 58.183" N	77° 37' 4.116" E
2	2	Mahagani	0.83	3.00	8.00	5.50	12° 54' 58.127" N	77° 37' 4.937" E
3	3	Cherry	0.75	3.00	6.00	6.00	12° 54' 58.106" N	77° 37' 5.76" E
4	4	Mahagani	0.71	4.00	10.00	3.00	12° 54' 58.159" N	77° 37' 6.142" E
5	5	Honge	0.48	2.00	6.00	2.50	12° 54' 58.155" N	77° 37' 6.575" E
6	6	Gulmohar	0.42	4.00	10.00	3.50	12° 54' 58.072" N	77° 37' 6.398" E
7	7	Baage	0.44	4.00	9.00	4.00	12° 54' 58.114" N	77° 37' 6.465" E
8	8	Spathodia	1.40	6.00	15.00	13.00	12° 54' 58.037" N	77° 37' 6.561" E
9	9	Benjomia	0.92	2.50	13.00	20.00	12° 54' 58.059" N	77° 37' 6.836" E
	A	Benjomia	1.00	2.00	12.00	18.00		
10	10	Mahagani	1.16	3.00	17.00	6.00	12° 54' 57.658" N	77° 37' 6.774" E
11	11	Kadamba	1.95	1.50	16.00	20.00	12° 54' 57.769" N	77° 37' 8.649" E
12	12	Kadamba	1.24	6.00	11.00	8.00	12° 54' 57.719" N	77° 37' 10.626" E
13	13	Kadamba	1.34	7.00	15.00	10.00	12° 54' 58.015" N	77° 37' 10.765" E
14	14	Kadamba	1.20	9.00	13.00	15.00	12° 54' 58.016" N	77° 37' 11.082" E
15	15	Kadamba	1.28	8.00	12.00	13.00	12° 54' 58.057" N	77° 37' 11.44" E
16	16	Christmas tree	0.20	1.50	6.00	2.00	12° 55' 0.93" N	77° 37' 21.569" E
17	17	Palm	1.30	10.00	10.00	4.00	12° 55' 1.089" N	77° 37' 21.276" E
18	18	Rain tree	2.05	2.00	15.00	20.00	12° 55' 1.267" N	77° 37' 21.237" E
19	19	Ashoka	0.53	2.00	10.00	6.00	12° 55' 1.418" N	77° 37' 21.337" E
20	20	Ashoka	0.50	1.50	10.00	5.00	12° 55' 1.374" N	77° 37' 21.252" E
21	21	Ashoka	0.64	2.00	10.00	6.00	12° 55' 1.377" N	77° 37' 21.188" E
22	22	Ashoka	0.58	1.50	11.00	6.00	12° 55' 1.353" N	77° 37' 21.019" E
23	23	Subabul	0.81	2.00	9.00	5.00	12° 55' 1.367" N	77° 37' 21.036" E
24	24	Ashoka	0.46	1.50	11.00	6.00	12° 55' 1.301" N	77° 37' 20.982" E
25	25	Spathodia	0.44	2.50	4.50	2.00	12° 55' 0.048" N	77° 37' 11.981" E
26	26	Honge	0.42	2.00	6.00	3.00	12° 55' 0.005" N	77° 37' 12.552" E
	26 (a)	Honge	0.30	1.50	5.00	2.00		
27	27	Dali chandra	0.27	2.50	5.00	2.00	12° 55' 0.374" N	77° 37' 12.613" E
28	28	Sissoo	1.06	1.50	7.00	6.00	12° 55' 0.508" N	77° 37' 12.692" E
29	29	Bottle brush	1.30	3.00	18.00	15.00	12° 55' 1.677" N	77° 37' 19.428" E
	29 (a)	Bottle brush	1.07	2.50	19.00	14.00		
30	30	Spathodia	1.80	1.50	15.00	13.00	12° 55' 4.973" N	77° 37' 16.47" E
31	31	Spathodia	1.36	4.00	14.00	7.00	12° 55' 4.846" N	77° 37' 17.105" E
	31 (a)	Spathodia	0.56	0.50	2.00	0.50		
32	32	Arali	2.50	2.50	15.00	14.00	12° 54' 56.833" N	77° 37' 26.605" E
33	33	Rubber	1.20	5.00	13.00	13.00	12° 54' 56.945" N	77° 37' 26.389" E
	33 (a)	Rubber	1.02	1.50	9.00	12.00		
	33 (b)	Rubber	0.73	6.00	11.00	9.00		
34	34	Kadu badami	0.59	2.50	10.00	6.00	12° 54' 59.692" N	78°22'35.348" E
35	35	Kadu badami	0.67	2.00	7.00	7.00	12° 54' 59.846" N	77° 37' 24.838" E
36	36	Hebbevu	1.43	3.00	10.00	18.00	12° 55' 1.837" N	77° 37' 23.527" E
37	37	Hebbevu	1.50	2.00	13.00	17.00	12° 55' 1.855" N	77° 37' 23.794" E
	37 (a)	Hebbevu	1.00	2.50	11.00	18.00		
38	38	Hebbevu	1.20	2.00	9.00	10.00	12° 55' 2.046" N	77° 37' 24.553" E
39	39	Hebbevu	1.34	2.50	14.00	20.00	12° 55' 2.082" N	77° 37' 24.834" E
40	40	Hebbevu	1.00	3.00	10.00	8.00	12° 55' 2.143" N	77° 37' 24.87" E
41	41	Hebbevu	1.32	2.50	13.00	18.00	12° 55' 2.237" N	77° 37' 25.115" E
42	42	Alada mara	1.00	3.00	10.00	8.00	12° 55' 2.129" N	77° 37' 25.604" E
	42 (a)	Alada mara	0.80	2.50	9.00	7.00		
43	43	Tabubia	0.63	1.50	9.00	8.00	12° 55' 2.37" N	77° 37' 25.939" E
44	44	Spathodia	1.17	1.50	10.00	9.00	12° 55' 2.489" N	77° 37' 26.533" E
45	45	Gulmohar	1.76	1.00	11.00	9.00		

EE/BYRIL

*[Signature]*




SL NO	Tree Number	Species Name	Girth (m)	Full Height (m)	Latitude (N) D M S	Longitude (E) D M S
45	45 (a)	Gulmohar	1.30	10.00	12° 55' 2.514" N	77° 37' 26.803" E
	45 (b)	Gulmohar	1.37	10.00		
46	46	Akash mallige	1.20	15.00	12° 55' 2.896" N	77° 37' 25.284" E
47	47	Akash mallige	1.03	12.00	12° 55' 3.119" N	77° 37' 25.968" E
48	48	Akash mallige	1.07	13.00	12° 55' 3.173" N	77° 37' 26.468" E
49	49	Akash mallige	1.27	15.00	12° 55' 3.209" N	77° 37' 24.845" E
50	50	Goni mara	1.50	10.00	12° 55' 3.335" N	77° 37' 25.133" E
51	51	Akash mallige	1.06	12.00	12° 55' 3.407" N	77° 37' 25.334" E
52	52	Tabubia	0.66	10.00	12° 55' 3.439" N	77° 37' 25.694" E
53	53	Akash mallige	1.12	15.00	12° 55' 3.475" N	77° 37' 20.586" E
54	54	Akash mallige	1.10	13.00	12° 55' 3.54" N	77° 37' 26.227" E
	54 (a)	Akash mallige	1.00	13.00		
55	55	Cherry	0.60	6.00	12° 55' 3.594" N	77° 37' 24.186" E
56	56	Honge	0.46	6.00	12° 55' 3.619" N	77° 37' 24.308" E
	56 (a)	Honge	0.55	7.00		
	56 (b)	Honge	0.49	6.00		
57	57	Honge	0.30	1.50	12° 55' 3.666" N	77° 37' 24.463" E
58	58	Cherry	0.50	5.00	12° 55' 3.641" N	77° 37' 24.478" E
59	59	Spathodia	1.20	9.00	12° 55' 3.702" N	77° 37' 24.65" E
60	60	Spathodia	1.73	12.00	12° 55' 3.799" N	77° 37' 25.176" E
61	61	Bhadrakshi	1.13	10.00	12° 55' 3.929" N	77° 37' 26.486" E
62	62	Pelto phorum	1.50	11.50	12° 55' 2.586" N	77° 37' 27.448" E
63	63	Gulmohar	1.94	9.00	12° 55' 2.626" N	77° 37' 27.725" E
64	64	Gulmohar	2.30	8.00	12° 55' 2.708" N	77° 37' 28.236" E
65	65	Tabubia	0.38	6.00	12° 55' 2.802" N	77° 37' 28.934" E
	65 (a)	Tabubia	0.23	1.50		
66	66	Tabubia	0.54	8.00	12° 55' 2.827" N	77° 37' 29.082" E
67	67	Spathodia	1.90	12.00	12° 55' 2.924" N	77° 37' 30" E
	67 (a)	Spathodia	0.68	10.00		
	67 (b)	Spathodia	0.69	8.00		
68	68	Tabubia	0.40	8.00	12° 55' 2.744" N	77° 37' 30.335" E
69	69	Tabubia	0.38	9.00	12° 55' 2.788" N	77° 37' 30.425" E
70	70	Mahagani	0.25	8.00	12° 55' 2.788" N	77° 37' 30.572" E
71	71	Honge	0.92	12.00	12° 55' 2.824" N	77° 37' 30.878" E
	71 (a)	Honge	1.03	11.50		
72	72	Rain tree	0.85	10.00	12° 55' 2.878" N	77° 37' 31.058" E
	72 (a)	Rain tree	1.50	12.00		
73	73	Tabubia	0.36	10.00	12° 55' 2.838" N	77° 37' 31.868" E
74	74	Spathodia	1.41	15.00	12° 55' 2.762" N	77° 37' 32.552" E
75	75	Akash mallige	0.90	16.00	12° 55' 2.572" N	77° 37' 33.006" E
76	76	Akash mallige	0.23	7.00	12° 55' 2.572" N	77° 37' 33.006" E
77	77	Spathodia	1.24	10.00	12° 55' 2.525" N	77° 37' 33.478" E
	77 (a)	Spathodia	1.80	13.00		
78	78	Gulmohar	1.63	8.00	12° 55' 2.374" N	77° 37' 34.201" E
	78 (a)	Gulmohar	1.12	7.00		
79	79	Honge	0.20	2.00	12° 55' 2.341" N	77° 37' 34.23" E

  
 EE/BMRCL

SL NO	Tree Number	Species Name	Girth (m)	Full Height (m)	Latitude (N) D M S	Longitude (E) D M S
80	80	Alstromea macrophyllaia	1.03	12.00	12° 55' 2.298" N	77° 37' 34.28" E
	80 (a)	Alstromea macrophyllaia	0.52	10.00		
81	81	Tabubia	0.19	3.00	12° 55' 2.158" N	77° 37' 34.579" E
82	82	Tabubia	0.15	2.50	12° 55' 2.078" N	77° 37' 34.813" E
83	83	Spathodia	1.53	15.00	12° 55' 2.017" N	77° 37' 34.975" E
	83 (a)	Spathodia	0.36	4.00		
84	84	Tabubia	0.30	5.00	12° 55' 1.978" N	77° 37' 35.112" E
85	85	Rain tree	0.64	10.00	12° 55' 1.909" N	77° 37' 35.188" E
	85 (a)	Rain tree	0.70	9.00		
86	86	Gulmohar	1.25	8.00	12° 55' 1.736" N	77° 37' 35.85" E
	86 (a)	Gulmohar	1.86	6.00		
87	87	Honge	0.23	4.00	12° 55' 1.643" N	77° 37' 36.044" E
88	88	Honge	0.29	7.00	12° 55' 1.682" N	77° 37' 36.232" E
	88 (a)	Honge	0.25	6.00		
	88 (b)	Honge	0.27	6.50		
89	89	Honge	1.80	2.50	12° 55' 1.639" N	77° 37' 36.48" E
	89 (a)	Honge	1.50	2.50		
90	90	Honge	0.22	4.00	12° 55' 1.607" N	77° 37' 36.588" E
	90 (a)	Honge	0.19	4.00		
	90 (b)	Honge	0.19	4.00		
91	91	Spathodia	1.57	12.00	12° 55' 1.474" N	77° 37' 36.908" E
	91 (a)	Spathodia	1.02	11.00		
92	92	Honge	0.90	10.00	12° 55' 1.434" N	77° 37' 37.042" E
93	93	Honge	0.17	2.50	12° 55' 1.391" N	77° 37' 37.164" E
	93 (a)	Honge	0.17	2.50		
94	94	Tabubia	0.54	11.00	12° 55' 1.34" N	77° 37' 37.448" E
95	95	Honge	0.43	10.00	12° 55' 1.322" N	77° 37' 37.628" E
	95 (a)	Honge	0.30	10.00		
	95 (b)	Honge	0.33	10.00		
	95 ©	Honge	0.33	10.00		
96	96	Tabubia	0.19	3.00	12° 55' 1.308" N	77° 37' 37.744" E
97	97	Gulmohar	1.92	10.00	12° 55' 1.254" N	77° 37' 37.859" E
98	98	Gulmohar	0.67	11.00	12° 55' 1.164" N	77° 37' 38.19" E
99	99	Tabubia	0.41	13.00	12° 55' 1.027" N	77° 37' 38.402" E
100	100	Honge	0.29	8.00	12° 55' 0.977" N	77° 37' 38.374" E
101	101	Honge	0.35	8.00	12° 55' 1.06" N	77° 37' 38.968" E
	101 (a)	Honge	0.24	6.00		
	101 (b)	Honge	0.29	6.00		
	101 ©	Honge	0.25	5.00		
102	102	Gulmohar	1.45	7.00	12° 55' 1.14" N	77° 37' 39.061" E
103	103	Silver oak	1.65	15.00	12° 55' 0.882" N	77° 37' 39.222" E
104	104	Honge	1.42	12.00	12° 55' 0.893" N	77° 37' 39.69" E
105	105	Gulmohar	1.42	9.00	12° 55' 0.677" N	77° 37' 39.844" E
106	106	Gulmohar	2.73	9.00	12° 55' 1.002" N	77° 37' 39.991" E
107	107	Honge	0.45	4.00	12° 55' 0.037" N	77° 37' 44.171" E
108	108	Tabubia	0.60	9.00	12° 55' 0.037" N	77° 37' 44.184" E
109	109	Tabubia	0.60	10.00	12° 54' 59.708" N	77° 37' 44.226" E
110	110	Honge	0.23	4.00	12° 54' 59.656" N	77° 37' 44.346" E
111	111	Honge	0.35	5.00	12° 54' 59.603" N	77° 37' 44.597" E
	112	Honge	0.36	4.00		
112	112 (a)	Honge	0.30	4.00	12° 54' 59.625" N	77° 37' 44.919" E
	113	Mahagani	0.53	5.00		

  
 EE/BMRCL

SL NO	Tree Number	Species Name	Girth (m)	Full Height (m)	Latitude (N) D M S	Longitude (E) D M S
114	114	Akash mallige	0.94	7.00	12° 55' 3.474" N	77° 37' 27.039" E
115	115	Akash mallige	0.84	9.00	12° 55' 3.399" N	77° 37' 27.197" E
116	116	Akash mallige	0.57	8.00	12° 55' 3.382" N	77° 37' 27.522" E
	116 (a)	Akash mallige	0.53	9.00		
	116 (b)	Akash mallige	0.38	7.00		
117	117	Akash mallige	0.77	10.00	12° 55' 3.404" N	77° 37' 27.844" E
118	118	Akash mallige	0.77	9.00	12° 55' 3.384" N	77° 37' 28.062" E
	118 (a)	Akash mallige	0.57	7.00		
119	119	Akash mallige	1.00	13.00	12° 55' 3.452" N	77° 37' 28.455" E
120	120	Akash mallige	0.60	9.00	12° 55' 3.533" N	77° 37' 28.625" E
	120 (a)	Akash mallige	0.60	10.00		
121	121	Akash mallige	0.76	12.00	12° 55' 3.579" N	77° 37' 28.977" E
	121 (a)	Akash mallige	0.73	11.00		
122	122	Akash mallige	0.90	13.00	12° 55' 3.561" N	77° 37' 29.164" E
123	123	Akash mallige	0.90	11.00	12° 55' 3.728" N	77° 37' 29.424" E
124	124	Akash mallige	1.07	14.00	12° 55' 3.6" N	77° 37' 29.731" E
125	125	Akash mallige	0.90	16.00	12° 55' 3.606" N	77° 37' 30.347" E
126	126	Akash mallige	0.78	11.00	12° 55' 3.677" N	77° 37' 30.568" E
127	127	Akash mallige	1.00	15.00	12° 55' 3.523" N	77° 37' 30.912" E
128	128	Akash mallige	0.42	6.00	12° 55' 3.559" N	77° 37' 31.206" E
129	129	Akash mallige	0.45	2.50	12° 55' 3.563" N	77° 37' 31.189" E
130	130	Akash mallige	0.82	12.00	12° 55' 3.734" N	77° 37' 31.507" E
131	131	Akash mallige	0.50	6.00	12° 55' 4.326" N	77° 37' 29.873" E
132	132	Akash mallige	1.20	13.00	12° 55' 3.493" N	77° 37' 32.069" E
133	133	Akash mallige	0.25	8.00	12° 55' 3.435" N	77° 37' 32.697" E
	133 (a)	Akash mallige	0.32	6.00		
	133 (b)	Akash mallige	0.20	5.00		
134	134	Akash mallige	0.35	6.00	12° 55' 3.375" N	77° 37' 32.732" E
135	135	Akash mallige	1.08	14.00	12° 55' 3.374" N	77° 37' 32.839" E
136	136	Akash mallige	0.73	12.00	12° 55' 3.164" N	77° 37' 33.489" E
	136 (a)	Akash mallige	0.57	9.00		
137	137	Akash mallige	0.84	11.00	12° 55' 3.186" N	77° 37' 33.907" E
138	138	Akash mallige	0.98	13.00	12° 55' 3.095" N	77° 37' 34.135" E
139	139	Akash mallige	0.42	10.00	12° 55' 3.103" N	77° 37' 34.103" E
140	140	Akash mallige	0.96	14.00	12° 55' 2.918" N	77° 37' 34.554" E
141	141	Akash mallige	0.87	10.00	12° 55' 2.866" N	77° 37' 34.674" E
142	142	Akash mallige	0.92	11.00	12° 55' 2.753" N	77° 37' 34.959" E
143	143	Akash mallige	1.09	13.00	12° 55' 2.706" N	77° 37' 35.133" E
144	144	Akash mallige	0.63	10.00	12° 55' 2.672" N	77° 37' 35.391" E
145	145	Akash mallige	1.36	15.00	12° 55' 2.701" N	77° 37' 35.571" E
146	146	Akash mallige	0.88	14.00	12° 55' 2.389" N	77° 37' 35.94" E
147	147	Akash mallige	1.23	15.00	12° 55' 2.428" N	77° 37' 36.19" E
148	148	Akash mallige	1.25	13.00	12° 55' 2.264" N	77° 37' 36.866" E
149	149	Akash mallige	1.12	15.00	12° 55' 2.12" N	77° 37' 37.064" E
150	150	Akash mallige	0.23	6.00	12° 55' 2.047" N	77° 37' 37.344" E
	150 (a)	Akash mallige	0.26	6.00		
151	151	Akash mallige	1.20	15.00	12° 55' 1.936" N	77° 37' 37.419" E
152	152	Akash mallige	1.30	14.00	12° 55' 1.965" N	77° 37' 37.817" E
153	153	Akash mallige	1.12	14.00	12° 55' 3.664" N	77° 37' 38.169" E
154	154	Akash mallige	1.38	13.00	12° 55' 1.827" N	77° 37' 38.374" E
155	155	Akash mallige	0.80	12.00	12° 55' 2.303" N	77° 37' 39.112" E
156	156	Akash mallige	0.82	13.00	12° 55' 1.75" N	77° 37' 38.738" E

  
 EE/BMRCL

SL NO	Tree Number	Species Name	Girth (m)	Full Height (m)	Latitude (N) D M S	Longitude (E) D M S
157	157	Akash mallige	0.85	13.00	12° 55' 1.646" N	77° 37' 38.995" E
158	158	Akash mallige	1.08	15.00	12° 55' 1.484" N	77° 37' 39.454" E
159	159	Akash mallige	0.58	14.00	12° 55' 1.464" N	77° 37' 39.535" E
160	160	Akash mallige	0.80	13.00	12° 55' 1.399" N	77° 37' 39.776" E
	160 (a)	Akash mallige	0.63	11.00		
	160 (b)	Akash mallige	0.60	9.00		
161	161	Akash mallige	1.00	14.00	12° 55' 1.314" N	77° 37' 40.128" E
162	162	Akash mallige	0.74	12.00	12° 55' 1.223" N	77° 37' 40.356" E
163	163	Akash mallige	0.96	14.00	12° 55' 1.237" N	77° 37' 40.346" E
164	164	Akash mallige	1.10	15.00	12° 55' 1.121" N	77° 37' 40.916" E
165	165	Akash mallige	0.55	8.00	12° 55' 2.025" N	77° 37' 41.227" E
166	166	Akash mallige	0.86	10.00	12° 55' 1.007" N	77° 37' 40.964" E
167	167	Akash mallige	1.00	11.00	12° 55' 0.939" N	77° 37' 41.354" E
168	168	Akash mallige	0.86	11.00	12° 55' 0.847" N	77° 37' 41.601" E
169	169	Akash mallige	1.02	12.00	12° 55' 0.71" N	77° 37' 41.825" E
170	170	Akash mallige	0.67	8.00	12° 55' 0.688" N	77° 37' 42.107" E
171	171	Akash mallige	0.45	6.00	12° 55' 0.665" N	77° 37' 42.155" E
172	172	Akash mallige	0.80	11.00	12° 55' 0.636" N	77° 37' 42.33" E
173	173	Akash mallige	0.93	14.00	12° 55' 0.554" N	77° 37' 42.337" E
174	174	Akash mallige	0.70	10.00	12° 55' 0.483" N	77° 37' 42.786" E
	174 (a)	Akash mallige	0.80	8.00		
	174 (b)	Akash mallige	0.43	6.00		
	174 (c)	Akash mallige	0.24	5.00		
	174 (d)	Akash mallige	0.17	4.00		
	174 (e)	Akash mallige	0.23	5.00		
175	175	Akash mallige	0.86	13.00	12° 55' 0.38" N	77° 37' 43.119" E
	175 (a)	Akash mallige	0.60	11.00		
176	176	Akash mallige	0.86	12.00	12° 55' 0.367" N	77° 37' 43.33" E
	176 (a)	Akash mallige	0.83	11.00		
177	177	Akash mallige	0.86	10.00	12° 55' 0.398" N	77° 37' 43.693" E
178	178	Akash mallige	1.10	11.00	12° 55' 0.376" N	77° 37' 43.943" E
179	179	Akash mallige	0.98	11.00	12° 55' 0.333" N	77° 37' 44.293" E
180	180	Akash mallige	1.10	14.00	12° 55' 0.299" N	77° 37' 44.614" E
181	181	Akash mallige	0.78	13.00	12° 55' 0.265" N	77° 37' 45.527" E
182	182	Akash mallige	0.23	5.00	12° 55' 0.259" N	77° 37' 45.547" E
183	183	Akash mallige	1.32	14.00	12° 55' 0.196" N	77° 37' 46.328" E
184	184	Akash mallige	0.73	12.00	12° 55' 0.21" N	77° 37' 46.538" E
185	185	Akash mallige	1.02	16.00	12° 55' 0.229" N	77° 37' 46.693" E
186	186	Akash mallige	0.30	10.00	12° 55' 0.24" N	77° 37' 46.696" E
187	187	Akash mallige	0.29	2.00	12° 55' 0.222" N	77° 37' 46.971" E
188	188	Akash mallige	1.70	12.00	12° 55' 0.062" N	77° 37' 47.212" E
189	189	Akash mallige	0.20	2.50	12° 55' 0.222" N	77° 37' 47.923" E
190	190	Akash mallige	1.04	17.00	12° 55' 0.145" N	77° 37' 48.201" E
191	191	Akash mallige	0.96	13.00	12° 54' 59.993" N	77° 37' 49.091" E
192	192	Akash mallige	0.66	10.00	12° 55' 0.077" N	77° 37' 49.386" E
	192 (a)	Akash mallige	0.25	5.00		
193	193	Akash mallige	0.65	11.00	12° 54' 59.997" N	77° 37' 49.563" E
	193 (a)	Akash mallige	0.17	4.00		
194	194	Akash mallige	0.22	6.00	12° 55' 0.016" N	77° 37' 49.7" E
195	195	Akash mallige	0.75	13.00	12° 55' 0.018" N	77° 37' 49.794" E
196	196	Akash mallige	1.10	13.00	12° 54' 59.994" N	77° 37' 50.045" E

  
 EE/BURCL


SL NO	Tree Number	Species Name	Girth (m)	Full Height (m)	Latitude (N) D M S	Longitude (E) D M S
197	197	Akash mallige	0.44	8.00	12° 54' 59.997" N	77° 37' 50.271" E
	197 (a)	Akash mallige	0.33	7.00		
198	198	Akash mallige	0.53	10.00	12° 54' 59.991" N	77° 37' 50.738" E
199	199	Akash mallige	1.12	15.00	12° 54' 59.993" N	77° 37' 50.938" E
200	200	Akash mallige	0.90	16.00	12° 54' 59.937" N	77° 37' 51.285" E
201	201	Akash mallige	0.77	10.00	12° 54' 59.906" N	77° 37' 51.56" E
	201 (a)	Akash mallige	0.17	1.50		
202	202	Akash mallige	0.43	11.00	12° 54' 59.967" N	77° 37' 51.548" E
203	203	Akash mallige	0.77	7.00	12° 54' 59.98" N	77° 37' 51.566" E
204	204	Akash mallige	0.38	14.00	12° 54' 59.883" N	77° 37' 51.97" E
	204 (a)	Akash mallige	0.28	12.00		
	204 (b)	Akash mallige	0.78	10.00		
205	205	Rain tree	1.45	12.00	12° 54' 59.809" N	77° 55' 52.72" E
206	206	Akash mallige	0.57	11.00	12° 54' 59.788" N	77° 37' 52.821" E
207	207	Akash mallige	1.00	12.00	12° 54' 59.778" N	77° 37' 53.164" E
208	208	Subabul	0.20	8.00	12° 54' 59.776" N	77° 37' 53.316" E
209	209	Akash mallige	1.38	15.00	12° 54' 59.731" N	77° 37' 53.933" E
210	210	Akash mallige	0.19	5.00	12° 54' 59.758" N	77° 37' 54.166" E
211	211	Rain tree	1.96	12.00	12° 54' 59.674" N	77° 37' 54.246" E
212	212	Akash mallige	0.72	13.00	12° 54' 59.6" N	77° 37' 54.439" E
213	213	Akash mallige	0.16	2.50	12° 54' 59.615" N	77° 37' 54.943" E
214	214	Akash mallige	1.23	16.00	12° 54' 59.637" N	77° 37' 55.036" E
215	215	Honge	0.62	10.00	12° 54' 59.574" N	77° 37' 55.783" E
	215 (a)	Honge	0.66	9.00		
216	216	Honge	0.48	5.00	12° 54' 59.399" N	77° 37' 56.991" E
	216 (a)	Honge	0.45	4.00		
217	217	Akash mallige	1.00	14.00	12° 55' 0.217" N	77° 37' 56.669" E
218	218	Atthi mara	0.70	10.00	12° 54' 59.421" N	77° 37' 58.022" E
219	219	Hoole matti	0.51	3.00	12° 55' 3.847" N	77° 37' 28.548" E
220	220	Mahagani	0.15	3.50	12° 55' 3.878" N	77° 37' 28.829" E
221	221	Akash mallige	1.24	12.00	12° 55' 3.917" N	77° 37' 29.004" E
222	222	Akash mallige	1.25	11.00	12° 55' 3.95" N	77° 37' 29.205" E
223	223	Mahagani	0.40	12.00	12° 55' 3.994" N	77° 37' 29.276" E
224	224	Mahagani	0.38	10.00	12° 55' 3.989" N	77° 37' 29.434" E
225	225	Hoole matti	0.33	1.30	12° 55' 4.03" N	77° 37' 29.501" E
226	226	Mahagani	0.52	10.00	12° 55' 3.912" N	77° 37' 29.621" E
227	227	Mahagani	0.15	4.00	12° 55' 3.872" N	77° 37' 29.867" E
228	228	Tabubia	0.47	8.00	12° 55' 4.019" N	77° 37' 29.972" E
	228 (a)	Tabubia	0.60	10.00		
229	229	Shivane	0.40	1.50	12° 55' 3.966" N	77° 37' 30.262" E
230	230	Akash mallige	1.37	14.00	12° 55' 3.974" N	77° 37' 30.557" E
231	231	Mahagani	0.24	8.00	12° 55' 4.029" N	77° 37' 30.905" E
232	232	Goni mara	0.92	9.00	12° 55' 3.974" N	77° 37' 31.074" E
233	233	Shivane	0.16	2.00	12° 55' 3.93" N	77° 37' 31.15" E
234	234	Mahagani	0.33	8.00	12° 55' 4.157" N	77° 37' 31.225" E
235	235	Tabubia	1.10	11.00	12° 55' 4.09" N	77° 37' 31.361" E
236	236	Ranjal	0.19	2.00	12° 55' 4.174" N	77° 37' 31.824" E
237	237	Goni mara	1.14	12.00	12° 55' 4.17" N	77° 37' 31.676" E
238	238	Mahagani	0.41	8.00	12° 55' 3.949" N	77° 37' 32.34" E
239	239	Mahagani	0.25	3.00	12° 55' 4" N	77° 37' 32.424" E
240	240	Akash mallige	1.36	13.00	12° 55' 3.923" N	77° 37' 32.529" E
241	241	Tabubia	0.20	2.00	12° 55' 3.899" N	77° 37' 32.737" E

EE/BMRCL

SL NO	Tree Number	Species Name	Girth (m)	Full Height (m)	Latitude (N) D M S	Longitude (E) D M S
242	242	Tabubia	1.15	12.00	12° 55' 3.857" N	77° 37' 33.102" E
243	243	Tabubia	0.18	6.00	12° 55' 3.78" N	77° 37' 33.324" E
244	244	Akash mallige	1.25	12.00	12° 55' 3.816" N	77° 37' 33.333" E
245	245	Tabubia	0.23	3.00	12° 55' 5.355" N	77° 37' 30.195" E
	245 (a)	Tabubia	0.36	5.00		
246	246	Akash mallige	1.13	14.00	12° 55' 3.682" N	77° 37' 33.886" E
	246 (a)	Akash mallige	0.85	15.00		
	246 (b)	Akash mallige	0.17	2.00		
247	247	Akash mallige	0.20	5.00	12° 55' 3.749" N	77° 37' 33.988" E
248	248	Akash mallige	0.26	4.00	12° 55' 3.6" N	77° 37' 34.066" E
249	249	Tabubia	0.45	7.00	12° 55' 3.659" N	77° 37' 34.102" E
250	250	Akash mallige	1.23	13.00	12° 55' 3.424" N	77° 37' 34.5" E
251	251	Akash mallige	1.01	14.00	12° 55' 3.349" N	77° 37' 34.625" E
252	252	Akash mallige	1.21	13.00	12° 55' 3.25" N	77° 37' 35.056" E
	252 (a)	Akash mallige	1.00	7.00		
253	253	Tabubia	0.48	9.00	12° 55' 3.13" N	77° 37' 35.176" E
	253 (a)	Tabubia	1.10	14.00		
254	254	Tabubia	1.26	15.00	12° 55' 2.985" N	77° 37' 35.476" E
255	255	Akash mallige	1.05	14.00	12° 55' 2.952" N	77° 37' 35.729" E
256	256	Subabul	0.32	1.50	12° 55' 2.941" N	77° 37' 35.801" E
257	257	Akash mallige	1.04	12.00	12° 55' 2.843" N	77° 37' 36.06" E
	257 (a)	Akash mallige	0.35	8.00		
	257 (b)	Akash mallige	0.34	3.00		
258	258	Akash mallige	1.03	11.00	12° 55' 2.604" N	77° 37' 36.998" E
259	259	Akash mallige	0.97	13.00	12° 55' 2.521" N	77° 37' 37.124" E
260	260	Gobbara mara	1.18	12.00	12° 55' 2.476" N	77° 37' 37.176" E
261	261	Akash mallige	1.10	15.00	12° 55' 2.449" N	77° 37' 37.417" E
262	262	Tabubia	0.18	2.00	12° 55' 2.41" N	77° 37' 37.552" E
263	263	Tabubia	1.36	16.00	12° 55' 2.412" N	77° 37' 37.581" E
264	264	Mahagani	0.19	4.00	12° 55' 2.403" N	77° 37' 37.723" E
265	265	Tabubia	1.25	14.00	12° 55' 2.265" N	77° 37' 37.873" E
266	266	Mahagani	0.15	3.00	12° 55' 2.22" N	77° 37' 38.062" E
267	267	Ealchi	0.22	2.00	12° 55' 2.252" N	77° 37' 38.084" E
	267 (a)	Ealchi	0.20	1.50		
268	268	Akash mallige	1.35	14.00	12° 55' 2.394" N	77° 37' 39.053" E
269	269	Gulmohar	1.12	10.50	12° 55' 4.452" N	77° 37' 28.145" E
270	270	Baani	1.56	12.50	12° 55' 4.242" N	77° 37' 28.587" E
271	271	Gulmohar	2.44	10.00	12° 55' 4.468" N	77° 37' 30.716" E
272	272	Gulmohar	1.85	9.00	12° 55' 4.436" N	77° 37' 31.193" E
273	273	Gulmohar	1.00	9.50	12° 55' 4.539" N	77° 37' 31.461" E
274	274	Gulmohar	1.90	8.50	12° 55' 4.631" N	77° 37' 31.838" E
275	275	Gulmohar	1.67	9.00	12° 55' 4.377" N	77° 37' 32.565" E
276	276	Spathodia	1.56	10.00	12° 55' 4.421" N	77° 37' 32.594" E
277	277	Spathodia	1.20	8.00	12° 55' 4.232" N	77° 37' 33.064" E
278	278	Gulmohar	1.75	6.50	12° 55' 4.168" N	77° 37' 33.544" E
279	279	Spathodia	1.90	8.50	12° 55' 3.902" N	77° 37' 34.106" E
280	280	Spathodia	1.22	6.50	12° 55' 4.011" N	77° 37' 34.36" E
281	281	Spathodia	0.97	8.00	12° 55' 3.327" N	77° 37' 36.143" E
	281 (a)	Spathodia	0.94	8.00		
	281 (b)	Spathodia	0.80	8.50		
282	282	Spathodia	0.80	4.50	12° 55' 3.166" N	77° 37' 36.445" E
283	283	Rain tree	2.60	13.00	12° 55' 2.876" N	77° 37' 37.549" E

  
 EE/BMRCL

SL NO	Tree Number	Species Name	Girth (m)	Full Height (m)	Latitude (N) D M S	Longitude (E) D M S
284	284	Gulmohar	1.36	6.00	12° 54' 59.244" N	77° 37' 58.277" E
285	285	Tabubia	0.95	1.30	12° 54' 59.089" N	77° 37' 58.664" E
286	286	Gulmohar	2.00	6.50	12° 54' 58.997" N	77° 37' 59.082" E
287	287	Gulmohar	1.30	7.00	12° 54' 58.903" N	77° 37' 59.221" E
288	288	Tabubia	1.10	13.00	12° 54' 58.674" N	77° 37' 59.51" E
289	289	Tabubia	0.76	8.00	12° 54' 58.685" N	77° 37' 59.506" E
290	290	Tabubia	1.15	10.00	12° 54' 58.808" N	77° 37' 59.704" E
291	291	Tabubia	1.23	12.00	12° 54' 58.819" N	77° 37' 59.973" E
292	292	Tabubia	1.26	13.00	12° 54' 58.722" N	77° 38' 0.089" E
293	293	Tabubia	0.36	3.00	12° 54' 58.662" N	77° 38' 0.28" E
294	294	Tabubia	0.53	5.50	12° 54' 58.675" N	77° 38' 0.544" E
295	295	Honge	1.05	7.00	12° 54' 58.648" N	77° 38' 0.834" E
	295 (a)	Honge	0.74	6.00		
296	296	Tabubia	1.50	12.00	12° 54' 58.621" N	77° 38' 1.022" E
297	297	Tabubia	1.05	12.50	12° 54' 58.605" N	77° 38' 1.269" E
298	298	Akash mallige	0.42	6.00	12° 54' 59.331" N	77° 37' 58.467" E
	298 (a)	Akash mallige	0.35	8.50		
	298 (b)	Akash mallige	0.83	8.00		
	298 (c)	Akash mallige	0.37	9.00		
299	299	Akash mallige	0.26	5.00	12° 54' 59.274" N	77° 37' 58.591" E
	299 (a)	Akash mallige	0.16	3.00		
300	300	Tabubia	0.77	9.00	12° 54' 59.567" N	77° 37' 58.329" E
301	301	Tabubia	1.04	10.00	12° 54' 59.578" N	77° 37' 58.283" E
302	302	Rain tree	0.97	9.00	12° 54' 59.646" N	77° 37' 58.451" E
303	303	Tabubia	0.90	10.00	12° 54' 59.639" N	77° 37' 58.506" E
304	304	Tabubia	1.08	11.00	12° 54' 59.61" N	77° 37' 58.736" E
305	305	Tabubia	0.94	7.50	12° 54' 59.566" N	77° 37' 58.934" E
306	306	Tabubia	0.93	11.00	12° 54' 59.474" N	77° 37' 59.143" E
307	307	Spathodia	0.76	9.50	12° 54' 59.553" N	77° 37' 59.238" E
308	308	Tabubia	0.93	9.00	12° 54' 59.522" N	77° 37' 59.219" E
309	309	Tabubia	0.84	8.00	12° 54' 59.546" N	77° 37' 59.38" E
310	310	Tabubia	0.76	8.00	12° 54' 59.535" N	77° 37' 59.31" E
311	311	Tabubia	1.03	12.00	12° 54' 59.426" N	77° 37' 59.725" E
312	312	Tabubia	0.95	14.00	12° 54' 59.489" N	77° 37' 59.844" E
313	313	Tabubia	0.83	12.00	12° 54' 59.496" N	77° 37' 59.932" E
314	314	Tabubia	0.97	8.00	12° 54' 59.427" N	77° 38' 0.056" E
315	315	Tabubia	0.50	6.00	12° 54' 59.43" N	77° 38' 0.194" E
316	316	Tabubia	1.03	10.00	12° 54' 59.439" N	77° 38' 0.251" E
317	317	Tabubia	0.74	8.00	12° 54' 59.438" N	77° 38' 0.32" E
318	318	Tabubia	0.80	10.00	12° 54' 59.437" N	77° 38' 0.497" E
319	319	Tabubia	0.82	8.00	12° 54' 59.433" N	77° 38' 0.655" E
320	320	Tabubia	0.70	12.00	12° 54' 59.388" N	77° 38' 0.755" E
321	321	Tabubia	0.95	10.00	12° 54' 59.39" N	77° 38' 0.921" E
322	322	Tabubia	0.71	8.00	12° 54' 59.383" N	77° 38' 0.975" E
323	323	Tabubia	0.87	7.00	12° 54' 59.339" N	77° 38' 1.283" E
324	324	Honge	0.17	2.00	12° 55' 0.029" N	77° 37' 58.653" E
325	325	Kadu badami	0.24	4.00	12° 55' 0.082" N	77° 37' 58.703" E
326	326	Kadu badami	0.31	6.00	12° 54' 59.872" N	77° 37' 59.032" E
327	327	Kadu badami	0.31	5.00	12° 54' 59.854" N	77° 37' 59.14" E
328	328	Gulmohar	0.40	4.00	12° 55' 0.484" N	77° 37' 59.009" E
329	329	Mahagani	0.30	1.50	12° 55' 0.142" N	77° 37' 59.135" E
330	330	Honge	0.30	0.50	12° 55' 0.329" N	77° 37' 58.404" E
331	331	Subabul	0.50	0.50	12° 55' 0.203" N	77° 37' 58.638" E
332	332	Mahagani	0.30	7.00	12° 55' 0.178" N	77° 37' 58.876" E
333	333	Mahagani	0.40	7.00	12° 55' 0.142" N	77° 37' 59.135" E


  
 EE/BMRCL

SL NO	Tree Number	Species Name	Girth (m)	Full Height (m)	Latitude (N) D M S	Longitude (E) D M S
334	334	Spathodia	1.20	8.00	12° 55' 0.178" N	77° 37' 58.876" E
	334 (a)	Spathodia	0.90	8.00		
335	335	Spathodia	1.10	9.00	12° 55' 0.293" N	77° 37' 58.44" E
	335 (a)	Spathodia	0.90	8.00		
	335 (b)	Spathodia	0.60	6.00		
336	336	Akash mallige	0.68	7.00	12° 54' 58.879" N	77° 38' 1.56" E
337	337	Akash mallige	0.70	7.00	12° 54' 58.972" N	77° 38' 1.652" E
338	338	Akash mallige	1.80	8.00	12° 54' 58.898" N	77° 38' 1.82" E
	338 (a)	Akash mallige	0.37	2.50		
	338 (b)	Akash mallige	0.25	5.00		
339	339	Subabul	0.52	5.00	12° 54' 58.851" N	77° 38' 2.605" E
340	340	Atthi mara	0.91	6.00	12° 54' 58.839" N	77° 38' 2.98" E
	340 (a)	Atthi mara	0.76	5.50		
341	341	Honge	0.20	1.70	12° 54' 58.689" N	77° 38' 3.88" E
	341 (a)	Honge	0.23	2.00		
342	342	Atthi mara	0.36	6.00	12° 54' 58.597" N	77° 38' 5.11" E
	342 (a)	Atthi mara	0.38	6.00		
	342 (b)	Atthi mara	0.40	7.00		
	342 (c)	Atthi mara	0.20	2.00		
343	343	Honge	0.26	2.50	12° 54' 58.675" N	77° 38' 5.43" E
	343 (a)	Honge	0.27	2.50		
344	344	Dali chandra	0.29	8.00	12° 55' 4.474" N	77° 38' 17.633" E
345	345	Subabul	0.19	4.00	12° 55' 4.212" N	77° 38' 29.118" E
346	346	Subabul	0.34	5.00	12° 55' 4.566" N	77° 38' 29.172" E
347	347	Subabul	0.15	2.00	12° 55' 5.226" N	77° 38' 30.276" E
348	348	Subabul	0.15	2.00	12° 55' 4.92" N	77° 38' 29.886" E
349	349	Subabul	0.15	2.00	12° 55' 5.064" N	77° 38' 29.874" E
350	350	Subabul	0.18	2.00	12° 55' 5.058" N	77° 38' 29.886" E
351	351	Subabul	0.15	1.50	12° 55' 5.25" N	77° 38' 29.958" E
352	352	Subabul	0.15	2.00	12° 55' 5.394" N	77° 38' 30.18" E
353	353	Ealchi	0.23	5.00	12° 55' 5.568" N	77° 38' 30.168" E
	353 (a)	Ealchi	0.23	4.00		
	353 (a)	Ealchi	0.15	5.00		
354	354	Subabul	0.22	2.50	12° 55' 5.424" N	77° 38' 30.264" E
355	355	Subabul	0.10	2.50	12° 55' 6.402" N	77° 38' 30.162" E
356	356	Alstromea macrophyllaia	0.68	12.00	12° 55' 6.174" N	77° 38' 31.128" E
357	357	Subabul	0.15	2.50	12° 55' 6.114" N	77° 38' 31.434" E
358	358	Subabul	0.40	8.00	12° 55' 6.546" N	77° 38' 31.332" E
359	359	Subabul	0.45	7.00	12° 55' 6.732" N	77° 38' 31.47" E
360	360	Subabul	0.30	8.00	12° 55' 6.942" N	77° 38' 31.53" E
361	361	Subabul	0.30	7.00	12° 55' 7.459" N	77° 38' 34.206" E
362	362	Dali chandra	0.25	2.50	12° 55' 7.368" N	77° 38' 31.836" E
363	363	Alstromea macrophyllaia	0.54	10.00	12° 55' 7.542" N	77° 38' 32.004" E
364	364	Dali chandra	0.38	9.00	12° 55' 7.716" N	77° 38' 32.958" E
365	365	Alstromea macrophyllaia	0.41	11.00	12° 55' 8.394" N	77° 38' 32.448" E
	365 (a)	Alstromea macrophyllaia	0.42	10.00		
366	366	Dali chandra	0.49	11.00	12° 55' 8.472" N	77° 38' 32.874" E
367	367	Alstromea macrophyllaia	0.50	13.00	12° 55' 8.97" N	77° 38' 33.15" E
368	368	Dali chandra	0.43	8.00	12° 55' 9.54" N	77° 38' 33.51" E
369	369	Alstromea macrophyllaia	0.67	12.00	12° 55' 9.828" N	77° 38' 33.822" E


  
 EE/BMRCL




SL NO	Tree Number	Species Name	Girth (m)	Full Height (m)	Latitude (N) D M S	Longitude (E) D M S
370	370	Dali chandra	0.48	13.00	12° 55' 9.251" N	77° 38' 34.679" E
	370 (a)	Dali chandra	0.38	11.00		
371	371	Dali chandra	0.27	6.00	12° 55' 10.578" N	77° 38' 33.9" E
372	372	Dali chandra	0.45	12.00	12° 55' 10.926" N	77° 38' 34.572" E
	372 (a)	Dali chandra	0.22	8.00		
373	373	Dali chandra	0.28	3.50	12° 55' 11.124" N	77° 38' 34.776" E
374	374	Subabul	0.15	2.00	12° 55' 12" N	77° 38' 35.214" E
375	375	Tabubia	1.20	3.50	12° 55' 11.982" N	77° 38' 35.154" E
376	376	Tabubia	0.97	10.00	12° 55' 12.36" N	77° 38' 35.616" E
	376 (a)	Tabubia	0.75	8.00		
	376 (b)	Tabubia	0.71	8.00		
377	377	Rain tree	1.10	12.00	12° 55' 8.394" N	77° 38' 35.068" E
378	378	Tabubia	0.82	12.00	12° 55' 12.426" N	77° 38' 35.826" E
	378 (a)	Tabubia	0.90	11.00		
	378 (a)	Tabubia	0.27	5.00		
379	379	Rain tree	2.38	15.00	12° 55' 8.545" N	77° 38' 35.585" E
380	380	Honge	0.59	3.00	12° 55' 12.222" N	77° 38' 36.318" E
381	381	Honge	1.04	14.00	12° 55' 10.029" N	77° 38' 37.221" E
	381 (a)	Honge	0.80	10.00		
382	382	Tabubia	0.51	10.00	12° 55' 12.042" N	77° 38' 39.822" E
383	383	Tabubia	0.56	11.00	12° 55' 13.026" N	77° 38' 37.014" E
384	384	Bhadrakshi	0.34	8.00	12° 55' 12.972" N	77° 38' 37.05" E
385	385	Tabubia	0.86	12.00	12° 55' 13.068" N	77° 38' 37.08" E
386	386	Tabubia	0.52	13.00	12° 55' 13.236" N	77° 38' 37.314" E
	386 (a)	Tabubia	0.50	11.00		
	386 (a)	Tabubia	0.23	5.00		
387	387	Mahagani	0.40	10.00	12° 55' 10.254" N	77° 38' 39.272" E
388	388	Tabubia	0.62	11.00	12° 55' 13.464" N	77° 38' 37.314" E
389	389	Tabubia	0.78	13.00	12° 55' 13.314" N	77° 38' 37.47" E
390	390	Mahagani	0.51	14.00	12° 55' 13.314" N	77° 38' 37.47" E
391	391	Tabubia	0.43	11.00	12° 55' 13.656" N	77° 38' 37.524" E
	391 (a)	Tabubia	0.18	6.00		
392	392	Cocunut	0.88	11.00	12° 55' 13.638" N	77° 38' 37.698" E
393	393	Mahagani	0.55	10.00	12° 55' 13.764" N	77° 38' 37.722" E
394	394	Tabubia	0.62	12.00	12° 55' 13.836" N	77° 38' 37.992" E
395	395	Mahagani	0.51	10.00	12° 55' 13.962" N	77° 38' 36.193" E
396	396	Honge	1.37	12.00	12° 55' 14.448" N	77° 38' 38.082" E
	396 (a)	Honge	0.63	3.00		
397	397	Rain tree	2.25	15.00	12° 55' 14.628" N	77° 38' 38.562" E
398	398	Rain tree	2.66	13.00	12° 55' 14.844" N	77° 38' 38.538" E
399	399	Mahagani	0.30	9.00	12° 55' 14.946" N	77° 38' 38.694" E
400	400	Rain tree	1.30	11.00	12° 55' 15.42" N	77° 38' 39.342" E
401	401	Rain tree	1.32	13.00	12° 55' 15.33" N	77° 38' 39.324" E
	401 (a)	Rain tree	1.04	15.00		
	401 (b)	Rain tree	1.40	13.00		

  
 EE/BMRC


SL NO	Tree Number	Species Name	Girth (m)	Full Height (m)	Latitude (N) D M S	Longitude (E) D M S
402	402	Tabubia	1.12	16.00	12° 55' 12.258" N	77° 38' 36.384" E
	402 (a)	Tabubia	1.56	15.00		
403	403	Dali chandra	0.35	10.00	12° 55' 12.708" N	77° 38' 36.402" E
	403 (a)	Dali chandra	0.18	6.00		
404	404	Dali chandra	0.24	7.00	12° 55' 12.798" N	77° 38' 36.45" E
405	405	Spathodia	1.34	13.00	12° 55' 12.822" N	77° 38' 36.588" E
	405 (a)	Spathodia	1.19	12.00		
406	406	Dali chandra	0.45	8.00	12° 55' 13.062" N	77° 38' 36.774" E
407	407	Spathodia	0.34	6.00	12° 55' 12.978" N	77° 38' 36.78" E
408	408	Dali chandra	0.48	10.00	12° 55' 12.96" N	77° 38' 36.786" E
409	409	Dali chandra	0.50	12.00	12° 55' 13.164" N	77° 38' 36.876" E
	409 (a)	Dali chandra	0.64	10.00		
410	410	Delhinta phentagaina	0.32	5.00	12° 55' 10.188" N	77° 38' 41.694" E
	410 (a)	Delhinta phentagaina	0.36	4.00		
	410 (b)	Delhinta phentagaina	0.23	4.00		
411	411	Dali chandra	0.03	11.00	12° 55' 10.342" N	77° 38' 41.439" E
	411 (a)	Dali chandra	0.24	6.00		
412	412	Dali chandra	0.30	9.00	12° 55' 13.596" N	77° 38' 37.158" E
	412 (a)	Dali chandra	0.33	10.00		
	412 (b)	Dali chandra	0.60	11.00		
	412 (c)	Dali chandra	0.21	8.00		
413	413	Dali chandra	0.50	7.00	12° 55' 13.59" N	77° 38' 37.236" E
	413 (a)	Dali chandra	0.26	6.00		
	413 (b)	Dali chandra	0.28	7.00		
414	414	Dali chandra	0.35	7.00	12° 55' 13.812" N	77° 38' 37.482" E
	414 (a)	Dali chandra	0.20	6.00		
415	415	Dali chandra	0.40	8.00	12° 55' 13.896" N	77° 38' 37.578" E
	415 (a)	Dali chandra	0.56	9.00		
	415 (b)	Dali chandra	0.23	6.00		
416	416	Dali chandra	0.76	14.00	12° 55' 14.142" N	77° 38' 37.602" E
	416 (a)	Dali chandra	0.40	10.00		
	416 (b)	Dali chandra	0.43	10.00		
	416 (c)	Dali chandra	0.44	11.00		
417	417	Dali chandra	0.30	10.00	12° 55' 14.298" N	77° 38' 37.848" E
	417 (a)	Dali chandra	0.31	9.00		
	417 (b)	Dali chandra	0.27	10.00		
	417 (c)	Dali chandra	0.34	8.00		
	417 (d)	Dali chandra	0.26	10.00		
418	418	Dali chandra	0.50	9.00	12° 55' 14.418" N	77° 38' 37.734" E
	418 (a)	Dali chandra	0.26	8.00		
	418 (b)	Dali chandra	0.26	6.00		
419	419	Dali chandra	0.67	11.00	12° 55' 14.562" N	77° 38' 38.07" E
	419 (a)	Dali chandra	0.16	2.50		
420	420	Dali chandra	0.50	15.00	12° 55' 15.06" N	77° 38' 38.226" E
	420 (a)	Dali chandra	0.65	14.00		
	420 (b)	Dali chandra	0.23	8.00		
	420 (c)	Dali chandra	0.27	6.00		
421	421	Mahagani	0.33	8.00	12° 55' 14.982" N	77° 38' 38.28" E
	421 (a)	Mahagani	0.18	2.00		
	422	Dali chandra	0.81	13.00		


  
 EE/BMRCL

SL NO	Tree Number	Species Name	Girth (m)	Full Height (m)	Latitude (N) D M S	Longitude (E) D M S
422	422 (a)	Dali chandra	0.53	10.00	12° 55' 16.716" N	77° 38' 41.49" E
	422 (b)	Dali chandra	0.42	8.00		
423	423	Dali chandra	0.46	12.00	12° 55' 12.629" N	77° 38' 42.106" E
	423 (a)	Dali chandra	0.46	11.00		
	423 (b)	Dali chandra	0.23	5.00		
424	424	Tabubia	0.24	6.00	12° 55' 15.042" N	77° 38' 38.58" E
	424 (a)	Tabubia	0.13	6.00		
425	425	Tabubia	0.93	15.00	12° 55' 15.306" N	77° 38' 38.652" E
	425 (a)	Tabubia	0.96	13.00		
	425 (b)	Tabubia	0.36	14.00		
	425 (c)	Tabubia	0.78	15.00		
426	426	Tabubia	0.24	4.00	12° 55' 15.45" N	77° 38' 38.76" E
427	427	Tabubia	0.46	8.00	12° 55' 15.6" N	77° 38' 38.856" E
428	428	Mahagani	0.47	10.00	12° 55' 15.708" N	77° 38' 38.97" E
429	429	Mahagani	0.57	12.00	12° 55' 15.768" N	77° 38' 39.348" E
	429 (a)	Mahagani	0.36	11.00		
	429 (b)	Mahagani	0.33	1.00		
430	430	Mahagani	0.53	11.00	12° 55' 16.08" N	77° 38' 39.27" E
431	431	Dali chandra	0.40	7.00	12° 55' 17.613" N	77° 38' 41.715" E
	431 (a)	Dali chandra	0.32	1.50		
	431 (b)	Dali chandra	0.42	1.50		
432	432	Tabubia	0.50	11.00	12° 55' 16.35" N	77° 38' 39.39" E
433	433	Tabubia	1.40	12.00	12° 55' 12.9" N	77° 38' 36.36" E
434	434	Tabubia	0.70	13.00	12° 55' 8.406" N	77° 38' 35.735" E
	434 (a)	Tabubia	0.65	12.00		
	434 (b)	Tabubia	0.23	10.00		
	434 (c)	Tabubia	0.22	5.00		
	434 (d)	Tabubia	0.43	8.00		
435	435	Tabubia	0.77	15.00	12° 55' 13.938" N	77° 38' 36.42" E
	435 (a)	Tabubia	0.21	1.00		
	435 (b)	Tabubia	0.16	2.00		
	435 (c)	Tabubia	0.69	13.00		
	435 (d)	Tabubia	0.24	3.00		
436	436	Tabubia	0.46	10.00	12° 55' 13.932" N	77° 38' 36.558" E
	436 (a)	Tabubia	0.68	12.00		
	436 (b)	Tabubia	0.38	8.00		
437	437	Subabul	0.23	4.00	12° 55' 10.229" N	77° 38' 41.703" E
438	438	Tabubia	0.64	11.00	12° 55' 13.8" N	77° 38' 37.14" E
	438 (a)	Tabubia	0.67	10.00		
439	439	Subabul	0.32	8.00	12° 55' 14.076" N	77° 38' 36.918" E
440	440	Dali chandra	0.58	13.00	12° 55' 14.166" N	77° 38' 37.194" E
441	441	Tabubia	0.32	10.00	12° 55' 14.436" N	77° 38' 37.23" E
	441 (a)	Tabubia	0.16	8.00		
	441 (b)	Tabubia	0.23	6.00		
	441 (c)	Tabubia	0.83	13.00		
	441 (d)	Tabubia	0.22	6.00		
442	442	Dali chandra	0.43	7.00	12° 55' 14.658" N	77° 38' 37.638" E
443	443	Dali chandra	0.15	8.00	12° 55' 14.898" N	77° 38' 37.644" E
	443 (a)	Dali chandra	0.16	7.00		
	443 (b)	Dali chandra	0.38	10.00		
444	444	Dali chandra	0.60	10.00	12° 55' 14.748" N	77° 38' 38.052" E
445	445	Tabubia	0.91	13.00	12° 55' 15.072" N	77° 38' 37.818" E
446	446	Tabubia	0.98	10.00	12° 55' 17.629" N	77° 38' 41.572" E
447	447	Dali chandra	0.74	15.00	12° 55' 15.624" N	77° 38' 38.52" E
448	448	Dali chandra	0.50	11.00	12° 55' 15.51" N	77° 38' 38.358" E
449	449	Dali chandra	0.47	12.00	12° 55' 12.442" N	77° 38' 40.928" E

  
 EE/BMRCL

SL NO	Tree Number	Species Name	Girth (m)	Full Height (m)	Latitude (N) D M S	Longitude (E) D M S
450	450	Tabubia	0.60	13.00	12° 55' 15.864" N	77° 38' 38.558" E
	450 (a)	Tabubia	0.25	8.00		
	450 (b)	Tabubia	0.30	6.00		
451	451	Subabul	0.32	12.00	12° 55' 15.96" N	77° 38' 38.616" E
	451 (a)	Subabul	0.24	11.00		
452	452	Tabubia	0.80	10.00	12° 55' 16.23" N	77° 38' 38.166" E
	452 (a)	Tabubia	0.47	7.00		
	452 (b)	Tabubia	0.24	6.00		
453	453	Tabubia	1.03	12.00	12° 55' 17.62" N	77° 38' 41.78" E
454	454	Tabubia	1.22	10.00	12° 55' 16.978" N	77° 38' 42.128" E
455	455	Jacrandia	0.54	7.00	12° 55' 16.986" N	77° 38' 39.516" E
456	456	Tabubia	0.57	11.00	12° 55' 12.816" N	77° 38' 34.968" E
	456	Tabubia	0.40	10.00		
457	457	Dali chandra	0.60	9.00	12° 55' 13.134" N	77° 38' 35.742" E
	457 (a)	Dali chandra	0.50	8.00		
458	458	Dali chandra	0.36	6.00	12° 55' 13.176" N	77° 38' 35.982" E
	458 (a)	Dali chandra	0.26	9.00		
	458 (b)	Dali chandra	0.15	3.00		
459	459	Ealchi	0.45	5.00	12° 55' 13.176" N	77° 38' 35.898" E
460	460	Dali chandra	0.80	10.00	12° 55' 13.488" N	77° 38' 35.97" E
	460 (a)	Dali chandra	0.42	9.00		
	460 (b)	Dali chandra	0.19	6.00		
461	461	Dali chandra	0.19	8.00	12° 55' 13.855" N	77° 38' 36.54" E
	461 (a)	Dali chandra	0.26	3.00		
462	462	Dali chandra	0.80	11.00	12° 55' 13.656" N	77° 38' 32.34" E
	462 (a)	Dali chandra	0.54	12.00		
463	463	Dali chandra	0.25	5.00	12° 55' 14.436" N	77° 38' 36.918" E
464	464	Dali chandra	1.10	11.00	12° 55' 14.556" N	77° 38' 37.002" E
	464 (a)	Dali chandra	0.18	8.00		
465	465	Dali chandra	0.85	14.00	12° 55' 15" N	77° 38' 37.182" E
466	466	Dali chandra	0.45	10.00	12° 55' 14.97" N	77° 38' 37.44" E
467	467	Dali chandra	1.10	10.00	12° 55' 15.252" N	77° 38' 37.59" E
468	468	Dali chandra	0.71	12.00	12° 55' 15.456" N	77° 38' 37.614" E
469	469	Dali chandra	0.55	9.00	12° 55' 15.408" N	77° 38' 37.596" E
	469 (a)	Dali chandra	0.41	12.00		
470	470	Dali chandra	0.45	13.00	12° 55' 16.824" N	77° 38' 36.576" E
	470 (a)	Dali chandra	0.39	10.00		
	470 (b)	Dali chandra	0.28	1.50		
471	471	Dali chandra	0.66	12.00	12° 55' 15.888" N	77° 38' 38.01" E
	471 (a)	Dali chandra	0.47	10.00		
	471 (b)	Dali chandra	0.30	6.00		
472	472	Rain tree	0.17	3.00	12° 55' 15.864" N	77° 38' 38.034" E
473	473	Dali chandra	0.42	9.00	12° 55' 15.864" N	77° 38' 38.034" E
	473 (a)	Dali chandra	0.20	6.00		
474	474	Dali chandra	0.71	8.00	12° 55' 17.385" N	77° 38' 41.627" E
475	475	Tabubia	0.44	10.00	12° 55' 16.398" N	77° 38' 38.43" E
476	476	Dali chandra	1.10	12.00	12° 55' 16.494" N	77° 38' 38.532" E
477	477	Dali chandra	0.65	10.00	12° 55' 16.536" N	77° 38' 38.55" E

  
 EE/BMRCL

SL NO	Tree Number	Species Name	Girth (m)	Full Height (m)	Latitude (N) D M S	Longitude (E) D M S
478	478	Dali chandra	0.81	12.00	12° 55' 16.83" N	77° 38' 38.88" E
	478 (a)	Dali chandra	0.30	10.00		
479	479	Honge	1.45	13.00	12° 55' 16.638" N	77° 38' 40.332" E
480	480	Honge	0.15	1.00	12° 55' 13.122" N	77° 38' 35.49" E
481	481	Honge	0.15	2.00	12° 55' 13.074" N	77° 38' 35.49" E
482	482	Honge	0.38	8.00	12° 55' 10.12" N	77° 38' 36.428" E
	482 (a)	Honge	0.20	6.00		
483	483	Honge	0.15	10.00	12° 55' 8.357" N	77° 38' 35.483" E
484	484	Nerale	2.21	13.00	12° 55' 8.547" N	77° 38' 35.65" E
485	485	Dali chandra	0.22	5.00	12° 55' 13.68" N	77° 38' 35.988" E
486	486	Honge	0.15	2.00	12° 55' 13.734" N	77° 38' 35.928" E
	486 (a)	Honge	0.15	2.00		
487	487	Honge	0.20	6.00	12° 55' 8.601" N	77° 38' 36.06" E
	487 (a)	Honge	0.18	6.00		
488	488	Honge	0.21	6.00	12° 55' 12.624" N	77° 38' 35.922" E
489	489	Dali chandra	0.63	13.00	12° 55' 13.878" N	77° 38' 36.006" E
	489 (a)	Dali chandra	0.20	10.00		
	489 (a)	Dali chandra	0.25	9.00		
490	490	Honge	0.34	6.00	12° 55' 13.986" N	77° 38' 36.15" E
491	491	Honge	0.53	10.00	12° 55' 8.433" N	77° 38' 35.75" E
	491 (a)	Honge	0.31	8.00		
492	492	Honge	0.24	8.00	12° 55' 14.196" N	77° 38' 36.246" E
	492 (a)	Honge	0.15	6.00		
	492 (b)	Honge	0.22	8.00		
	492 (c)	Honge	0.21	7.00		
493	493	Honge	0.15	6.00	12° 55' 14.148" N	77° 38' 36.234" E
494	494	Honge	0.27	8.00	12° 55' 14.37" N	77° 38' 36.378" E
	494 (a)	Honge	0.34	7.00		
495	495	Honge	0.22	6.00	12° 55' 14.61" N	77° 38' 36.582" E
496	496	Honge	0.15	2.00	12° 55' 14.658" N	77° 38' 36.72" E
497	497	Rain tree	2.22	15.00	12° 55' 15.264" N	77° 38' 37.08" E
498	498	Dali chandra	0.23	8.00	12° 55' 15.624" N	77° 38' 37.332" E
499	499	Dali chandra	0.25	9.00	12° 55' 15.57" N	77° 38' 37.5" E
500	500	Rain tree	2.57	14.00	12° 55' 15.594" N	77° 38' 37.644" E
501	501	Dali chandra	0.32	8.00	12° 55' 8.424" N	77° 38' 36.914" E
502	502	Dali chandra	0.46	12.00	12° 55' 16.092" N	77° 38' 37.896" E
503	503	Dali chandra	0.53	13.00	12° 55' 16.284" N	77° 38' 37.932" E
504	504	Mahagani	0.23	8.00	12° 55' 16.146" N	77° 38' 37.986" E
505	505	Dali chandra	0.34	12.00	12° 55' 16.386" N	77° 38' 37.986" E
506	506	Dali chandra	0.47	11.00	12° 55' 16.248" N	77° 38' 37.8" E
507	507	Mahagani	0.17	8.00	12° 55' 16.524" N	77° 38' 38.346" E
508	508	Dali chandra	0.40	9.00	12° 55' 16.524" N	77° 38' 38.346" E
509	509	Honge	0.30	6.00	12° 55' 16.446" N	77° 38' 38.19" E
510	510	Honge	0.25	5.00	12° 55' 16.518" N	77° 38' 38.37" E
	510 (a)	Honge	0.22	5.50		
511	511	Honge	0.20	4.00	12° 55' 17.468" N	77° 38' 41.967" E
512	512	Dali chandra	0.54	12.00	12° 55' 17.37" N	77° 38' 55.68" E
	512 (a)	Dali chandra	0.52	10.00		
513	513	Dali chandra	0.37	11.00	12° 55' 17.196" N	77° 38' 38.73" E
514	514	Subabul	0.40	12.00	12° 55' 17.676" N	77° 38' 39.828" E
515	515	Subabul	0.20	8.00	12° 55' 17.538" N	77° 38' 40.104" E
516	516	Tabubia	0.90	14.00	12° 55' 17.628" N	77° 38' 40.128" E
517	517	Jacrandia	0.52	12.00	12° 55' 17.91" N	77° 38' 40.494" E
	517 (a)	Jacrandia	0.58	14.00		
	517 (b)	Jacrandia	0.53	13.00		

EE/BMRCL

SL NO	Tree Number	Species Name	Girth (m)	Full Height (m)	Latitude (N) D M S	Longitude (E) D M S
518	518	Jacrandia	0.44	6.00	12° 55' 17.898" N	77° 38' 41.724" E
	518 (a)	Jacrandia	0.53	8.00		
	518 (b)	Jacrandia	0.41	7.00		
519	519	Jacrandia	0.85	12.00	12° 55' 18.33" N	77° 38' 40.854" E
520	520	Kadu hunase	0.40	11.00	12° 55' 18.35" N	77° 38' 42.289" E
521	521	Jacrandia	0.48	10.00	12° 55' 18.612" N	77° 38' 41.04" E
	521 (a)	Jacrandia	0.50	8.00		
522	522	Subabul	1.74	11.00	12° 55' 18.942" N	77° 38' 41.364" E
523	523	Honge	0.28	4.00	12° 55' 19.098" N	77° 38' 42.228" E
	523 (a)	Honge	0.17	3.00		
524	524	Jacrandia	0.58	8.00	12° 55' 19.62" N	77° 38' 42.246" E
525	525	Kadu badami	1.31	12.00	12° 55' 20.142" N	77° 38' 42.858" E
526	526	Jacrandia	0.70	11.00	12° 55' 19.938" N	77° 38' 42.618" E
527	527	Jacrandia	0.85	12.00	12° 55' 19.987" N	77° 38' 43.846" E
528	528	Jacrandia	0.42	11.00	12° 55' 19.728" N	77° 38' 43.056" E
	528 (a)	Jacrandia	0.36	8.00		
529	529	Tabubia	0.94	13.00	12° 55' 20.766" N	77° 38' 43.308" E
530	530	Kadu badami	1.18	12.00	12° 55' 20.892" N	77° 38' 43.584" E
531	531	Jacrandia	0.48	10.00	12° 55' 21.102" N	77° 38' 43.788" E
	531 (a)	Jacrandia	0.33	7.00		
532	532	Tabubia	1.01	13.00	12° 55' 21.912" N	77° 38' 44.352" E
533	533	Kadu katti	0.28	6.00	12° 55' 21.99" N	77° 38' 45.108" E
	533 (a)	Kadu katti	0.36	5.00		
534	534	Kadu katti	1.19	13.00	12° 55' 22.35" N	77° 38' 45.222" E
535	535	Honge	0.87	11.00	12° 55' 22.572" N	77° 38' 45.342" E
536	536	Kadu katti	1.17	13.00	12° 55' 22.608" N	77° 38' 45.546" E
537	537	Kadu katti	1.07	12.00	12° 55' 22.818" N	77° 38' 45.654" E
538	538	Kadu katti	1.20	13.00	12° 55' 23.01" N	77° 38' 45.984" E
539	539	Kadu katti	1.18	15.00	12° 55' 23.214" N	77° 38' 46.2" E
540	540	Kadu katti	0.94	14.00	12° 55' 23.286" N	77° 38' 46.284" E
541	541	Kadu katti	0.90	11.00	12° 55' 23.49" N	77° 38' 46.386" E
542	542	Kadu katti	0.95	10.00	12° 55' 23.64" N	77° 38' 46.59" E
543	543	Kadu katti	0.78	5.00	12° 55' 23.802" N	77° 38' 46.788" E
544	544	Kadu katti	1.13	10.00	12° 55' 23.976" N	77° 38' 46.908" E
545	545	Kadu katti	0.85	13.00	12° 55' 24.054" N	77° 38' 47.01" E
546	546	Kadu katti	0.71	9.00	12° 55' 24.426" N	77° 38' 47.412" E
547	547	Kadu katti	0.72	13.00	12° 55' 25.02" N	77° 38' 47.97" E
548	548	Kadu katti	0.77	9.00	12° 55' 25.074" N	77° 38' 48.354" E
549	549	Kadu katti	0.70	10.00	12° 55' 25.074" N	77° 38' 48.372" E
550	550	Kadu katti	0.68	11.00	12° 55' 25.212" N	77° 38' 48.588" E
551	551	Kadu katti	0.97	11.00	12° 55' 25.314" N	77° 38' 48.762" E
552	552	Kadu katti	0.96	13.00	12° 55' 25.566" N	77° 38' 49.23" E
553	553	Kadu katti	0.85	10.00	12° 55' 25.632" N	77° 38' 49.32" E
554	554	Subabul	0.18	2.50	12° 55' 25.517" N	77° 39' 15.469" E
555	555	Subabul	0.18	3.00	12° 55' 25.186" N	77° 39' 17.537" E
556	556	Subabul	0.15	2.50	12° 55' 25.008" N	77° 39' 18.078" E
557	557	Silver oak	0.68	11.00	12° 55' 24.735" N	77° 39' 19.139" E
558	558	Silver oak	0.73	9.00	12° 55' 24.487" N	77° 39' 20.026" E
559	559	Subabul	0.15	2.50	12° 55' 24.364" N	77° 39' 20.605" E
560	560	Subabul	0.23	5.00	12° 55' 24.297" N	77° 39' 20.945" E
561	561	Silver oak	0.73	12.00	12° 55' 24.42" N	77° 39' 20.96" E
562	562	Subabul	0.29	9.00	12° 55' 24.272" N	77° 39' 21.089" E
563	563	Subabul	0.30	8.00	12° 55' 24.199" N	77° 39' 21.22" E
564	564	Silver oak	0.73	13.00	12° 55' 24.106" N	77° 39' 21.731" E
565	565	Subabul	0.33	9.00	12° 55' 23.901" N	77° 39' 22.244" E
566	566	Subabul	0.20	8.00	12° 55' 23.856" N	77° 39' 22.409" E

EE/BURCL

SL NO	Tree Number	Species Name	Girth (m)	Full Height (m)	Latitude (N) D M S	Longitude (E) D M S
567	567	Subabul	0.41	10.00	12° 55' 23.668" N	77° 39' 22.713" E
568	568	Subabul	0.24	2.00	12° 55' 23.521" N	77° 39' 23.046" E
569	569	Subabul	0.27	8.00	12° 55' 23.458" N	77° 39' 23.314" E
570	570	Subabul	0.27	4.00	12° 55' 23.293" N	77° 39' 23.551" E
	570 (a)	Subabul	0.23	2.50		
571	571	Subabul	0.21	3.50	12° 55' 23.153" N	77° 39' 23.694" E
572	572	Neem	1.40	15.00	12° 55' 23.339" N	77° 39' 24.078" E
573	573	Subabul	0.22	8.00	12° 55' 23.145" N	77° 39' 24.499" E
574	574	Subabul	0.32	6.00	12° 55' 23.021" N	77° 39' 24.801" E
	574 (a)	Subabul	0.15	5.00		
575	575	Subabul	0.18	6.00	12° 55' 23.012" N	77° 39' 25.003" E
	575 (a)	Subabul	0.15	6.00		
576	576	Subabul	0.31	7.00	12° 55' 22.893" N	77° 39' 24.982" E
	576 (a)	Subabul	0.17	6.00		
577	577	Subabul	0.32	8.00	12° 55' 22.964" N	77° 39' 25.338" E
578	578	Subabul	0.21	7.00	12° 55' 22.915" N	77° 39' 25.499" E
	578 (a)	Subabul	0.20	6.00		
579	579	Subabul	0.18	7.00	12° 55' 22.76" N	77° 39' 25.626" E
	579 (a)	Subabul	0.20	5.00		
580	580	Subabul	0.17	6.00	12° 55' 22.561" N	77° 39' 25.657" E
581	581	Subabul	0.29	6.00	12° 55' 22.679" N	77° 39' 25.806" E
582	582	Subabul	0.17	5.50	12° 55' 22.406" N	77° 39' 25.897" E
583	583	Subabul	0.26	6.00	12° 55' 22.56" N	77° 39' 25.816" E
584	584	Subabul	0.15	4.00	12° 55' 22.528" N	77° 39' 25.982" E
585	585	Subabul	0.21	4.00	12° 55' 22.528" N	77° 39' 25.982" E
586	586	Subabul	0.20	5.00	12° 55' 22.422" N	77° 39' 26.28" E
587	587	Subabul	0.32	5.50	12° 55' 22.384" N	77° 39' 26.694" E
588	588	Subabul	0.40	6.50	12° 55' 22.266" N	77° 39' 26.788" E
589	589	Subabul	0.20	5.80	12° 55' 22.267" N	77° 39' 26.903" E
590	590	Subabul	0.48	5.50	12° 55' 22.049" N	77° 39' 27.309" E
591	591	Subabul	0.15	5.00	12° 55' 21.893" N	77° 39' 27.62" E
592	592	Subabul	0.25	5.00	12° 55' 21.913" N	77° 39' 27.751" E
593	593	Silver oak	0.72	12.00	12° 55' 21.808" N	77° 39' 27.749" E
594	594	Subabul	0.21	4.50	12° 55' 21.817" N	77° 39' 27.954" E
595	595	Subabul	0.15	4.00	12° 55' 21.822" N	77° 39' 28.013" E
596	596	Subabul	0.16	4.00	12° 55' 21.774" N	77° 39' 28.048" E
597	597	Subabul	0.15	5.00	12° 55' 21.805" N	77° 39' 28.263" E
598	598	Subabul	0.25	6.00	12° 55' 21.692" N	77° 39' 28.3" E
599	599	Subabul	0.33	9.00	12° 55' 21.597" N	77° 39' 28.594" E
600	600	Subabul	0.23	7.50	12° 55' 21.595" N	77° 39' 28.748" E
601	601	Subabul	0.19	3.00	12° 55' 21.558" N	77° 39' 28.771" E
602	602	Subabul	0.22	6.00	12° 55' 21.539" N	77° 39' 28.912" E
603	603	Subabul	0.24	6.00	12° 55' 21.536" N	77° 39' 28.963" E
604	604	Subabul	0.18	5.50	12° 55' 21.579" N	77° 39' 29.127" E
	604 (a)	Subabul	0.17	5.00		
	604 (b)	Subabul	0.16	4.00		
605	605	Subabul	0.18	4.50	12° 55' 21.453" N	77° 39' 29.181" E
	605 (a)	Subabul	0.14	4.50		
606	606	Subabul	0.18	5.00	12° 55' 21.453" N	77° 39' 29.181" E
607	607	Subabul	0.23	6.00	12° 55' 21.177" N	77° 39' 29.379" E
	607 (a)	Subabul	0.21	6.50		
608	608	Subabul	0.32	6.00	12° 55' 21.121" N	77° 39' 29.42" E
609	609	Subabul	0.19	6.00	12° 55' 21.058" N	77° 39' 29.501" E
610	610	Subabul	0.17	4.00	12° 55' 21.142" N	77° 39' 29.469" E
	610 (a)	Subabul	0.15	4.50		
611	611	Subabul	0.20	6.00	12° 55' 21.466" N	77° 39' 29.768" E

EE/BARCL

SL NO	Tree Number	Species Name	Girth (m)	Full Height (m)	Latitude (N) D M S	Longitude (E) D M S
612	612	Subabul	0.16	5.50	12° 55' 21.181" N	77° 39' 29.772" E
613	613	Subabul	0.21	5.50	12° 55' 21.159" N	77° 39' 29.852" E
614	614	Subabul	0.17	6.50	12° 55' 21.115" N	77° 39' 29.715" E
	614 (a)	Subabul	0.15	6.00		
615	615	Subabul	0.18	5.50	12° 55' 20.94" N	77° 39' 30.08" E
	615 (a)	Subabul	0.16	6.00		
616	616	Subabul	0.18	6.00	12° 55' 20.94" N	77° 39' 30.08" E
	616 (a)	Subabul	0.18	6.00		
	616 (b)	Subabul	0.15	5.00		
617	617	Subabul	0.15	3.50	12° 55' 21.195" N	77° 39' 29.959" E
	617 (a)	Subabul	0.15	4.00		
618	618	Subabul	0.15	4.50	12° 55' 20.648" N	77° 39' 30.236" E
	618 (a)	Subabul	0.18	5.00		
	618 (b)	Subabul	0.15	5.00		
619	619	Kadu hunase	0.21	5.00	12° 55' 20.826" N	77° 39' 30.302" E
620	620	Subabul	0.18	4.50	12° 55' 20.833" N	77° 39' 30.35" E
	620 (a)	Subabul	0.15	4.50		
	620 (b)	Subabul	0.21	4.00		
621	621	Kadu hunase	0.15	3.50	12° 55' 20.358" N	77° 39' 30.67" E
	621 (a)	Kadu hunase	0.15	3.00		
622	622	Subabul	0.23	6.00	12° 55' 20.786" N	77° 39' 30.582" E
623	623	Subabul	0.18	5.00	12° 55' 20.844" N	77° 39' 30.67" E
	623 (a)	Subabul	0.16	5.00		
624	624	Subabul	0.16	4.00	12° 55' 20.691" N	77° 39' 30.781" E
	624 (a)	Subabul	0.22	5.00		
625	625	Subabul	0.15	4.00	12° 55' 20.789" N	77° 39' 30.926" E
626	626	Subabul	0.15	4.50	12° 55' 20.733" N	77° 39' 31.002" E
627	627	Subabul	0.20	5.00	12° 55' 20.647" N	77° 39' 31.175" E
628	628	Subabul	0.19	6.00	12° 55' 20.804" N	77° 39' 31.321" E
629	629	Subabul	0.16	5.00	12° 55' 20.528" N	77° 39' 31.382" E
	629 (a)	Subabul	0.17	5.00		
630	630	Subabul	0.16	4.50	12° 55' 20.548" N	77° 39' 31.442" E
	630 (a)	Subabul	0.15	5.00		
631	631	Subabul	0.17	5.00	12° 55' 20.53" N	77° 39' 31.426" E
632	632	Subabul	0.17	5.50	12° 55' 20.523" N	77° 39' 31.52" E
	632 (a)	Subabul	0.16	5.00		
	632 (b)	Subabul	0.15	6.00		
633	633	Subabul	0.17	6.00	12° 55' 20.541" N	77° 39' 31.532" E
634	634	Subabul	0.17	4.50	12° 55' 38.937" N	77° 39' 38.544" E
635	635	Subabul	0.20	5.50	12° 55' 20.439" N	77° 39' 31.765" E
	635 (a)	Subabul	0.22	6.50		
636	636	Subabul	0.17	2.50	12° 55' 20.403" N	77° 39' 31.817" E
	636 (a)	Subabul	0.16	7.00		
637	637	Subabul	0.19	6.00	12° 55' 20.439" N	77° 39' 31.789" E
638	638	Subabul	0.18	5.00	12° 55' 19.803" N	77° 39' 39.42" E
	638 (a)	Subabul	0.17	4.00		
639	639	Subabul	0.19	4.00	12° 55' 20.35" N	77° 39' 31.987" E
	639 (a)	Subabul	0.16	4.00		
640	640	Subabul	0.15	3.50	12° 55' 20.323" N	77° 39' 32.134" E
641	641	Subabul	0.17	3.50	12° 55' 20.276" N	77° 39' 32.43" E
642	642	Subabul	0.16	4.00	12° 55' 20.223" N	77° 39' 32.588" E
643	643	Subabul	0.15	5.00	12° 55' 20.235" N	77° 39' 32.614" E
644	644	Subabul	0.15	5.00	12° 55' 20.223" N	77° 39' 32.7" E
645	645	Subabul	0.18	5.50	12° 55' 20.187" N	77° 39' 32.902" E
	645 (a)	Subabul	0.16	5.00		
646	646	Subabul	0.15	3.50	12° 55' 20.066" N	77° 39' 32.9" E


EE/BMPCC



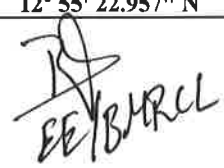
SL NO	Tree Number	Species Name	Girth (m)	Full Height (m)	Latitude (N) D M S	Longitude (E) D M S
647	647	Subabul	0.18	6.00	12° 55' 20.092" N	77° 39' 33.061" E
648	648	Subabul	0.16	5.00	12° 55' 20.644" N	77° 39' 30.4" E
	648 (a)	Subabul	0.15	4.00		
649	649	Silver oak	0.64	10.00	12° 55' 19.903" N	77° 39' 33.384" E
650	650	Subabul	0.39	9.00	12° 55' 19.864" N	77° 39' 33.411" E
651	651	Subabul	0.37	8.00	12° 55' 19.833" N	77° 39' 33.714" E
	651 (a)	Subabul	0.25	7.00		
652	652	Subabul	0.28	8.00	12° 55' 19.716" N	77° 39' 33.902" E
653	653	Subabul	0.17	4.00	12° 55' 19.686" N	77° 39' 34.037" E
	653 (a)	Subabul	0.15	3.00		
654	654	Subabul	0.26	3.00	12° 55' 19.637" N	77° 39' 34.29" E
	654 (a)	Subabul	0.20	7.00		
655	655	Subabul	0.41	7.00	12° 55' 19.492" N	77° 39' 34.463" E
656	656	Subabul	0.41	8.00	12° 55' 19.481" N	77° 39' 34.755" E
	656 (a)	Subabul	0.22	7.00		
657	657	Subabul	0.27	7.50	12° 55' 19.365" N	77° 39' 34.962" E
658	658	Subabul	0.35	7.50	12° 55' 19.356" N	77° 39' 35.116" E
659	659	Subabul	0.33	6.00	12° 55' 19.248" N	77° 39' 35.351" E
	659 (a)	Subabul	0.38	6.50		
	659 (b)	Subabul	0.15	2.50		
660	660	Subabul	0.15	4.50	12° 55' 19.159" N	77° 39' 35.509" E
661	661	Subabul	0.25	5.00	12° 55' 19.165" N	77° 39' 35.454" E
	661 (a)	Subabul	0.17	5.00		
662	662	Subabul	0.22	4.00	12° 55' 19.115" N	77° 39' 35.674" E
	662 (a)	Subabul	0.15	4.50		
663	663	Subabul	0.15	3.00	12° 55' 19.127" N	77° 39' 35.707" E
664	664	Subabul	0.19	4.50	12° 55' 19.1" N	77° 39' 35.731" E
665	665	Subabul	0.20	7.00	12° 55' 18.958" N	77° 39' 36.062" E
666	666	Subabul	0.26	6.00	12° 55' 18.876" N	77° 39' 36.321" E
667	667	Subabul	0.39	8.00	12° 55' 18.838" N	77° 39' 36.65" E
668	668	Subabul	0.43	10.00	12° 55' 18.747" N	77° 39' 36.865" E
669	669	Subabul	0.28	6.00	12° 55' 18.607" N	77° 39' 37.298" E
670	670	Subabul	0.27	7.00	12° 55' 18.528" N	77° 39' 37.517" E
671	671	Honge	0.29	5.00	12° 55' 18.563" N	77° 39' 37.518" E
672	672	Subabul	0.19	4.00	12° 55' 18.486" N	77° 39' 37.913" E
673	673	Subabul	0.18	5.00	12° 55' 18.462" N	77° 39' 37.962" E
	673 (a)	Subabul	0.15	5.00		
674	674	Subabul	0.15	5.00	12° 55' 18.415" N	77° 39' 38.01" E
675	675	Subabul	0.21	6.50	12° 55' 18.334" N	77° 39' 38.144" E
676	676	Subabul	0.22	6.00	12° 55' 18.398" N	77° 39' 38.264" E
677	677	Subabul	0.21	4.00	12° 55' 18.32" N	77° 39' 38.28" E
678	678	Subabul	0.21	5.00	12° 55' 18.279" N	77° 39' 38.443" E
679	679	Subabul	0.15	4.00	12° 55' 18.305" N	77° 39' 38.484" E
680	680	Subabul	0.18	8.00	12° 55' 18.319" N	77° 39' 38.521" E
681	681	Subabul	0.17	3.50	12° 55' 18.257" N	77° 39' 38.563" E
682	682	Subabul	0.19	4.00	12° 55' 18.384" N	77° 39' 38.736" E
683	683	Subabul	0.15	3.60	12° 55' 18.33" N	77° 39' 38.856" E
684	684	Subabul	0.26	6.00	12° 55' 18.282" N	77° 39' 38.7" E
685	685	Kadu hunase	0.24	5.00	12° 55' 18.12" N	77° 39' 38.928" E
686	686	Subabul	0.29	6.00	12° 55' 18.15" N	77° 39' 39.06" E
687	687	Subabul	0.20	5.50	12° 55' 18.078" N	77° 39' 39.228" E
	687 (a)	Subabul	0.15	5.00		
688	688	Subabul	0.18	5.50	12° 55' 18.054" N	77° 39' 39.282" E
	688 (a)	Subabul	0.15	6.00		
689	689	Subabul	0.21	6.00	12° 55' 18.054" N	77° 39' 39.486" E
	689 (a)	Subabul	0.17	5.00		

RA  
EE/BMRC


SL NO	Tree Number	Species Name	Girth (m)	Full Height (m)	Latitude (N) D M S	Longitude (E) D M S
690	690	Subabul	0.46	5.00	12° 55' 18.138" N	77° 39' 39.576" E
	690 (a)	Subabul	0.36	10.00		
691	691	Subabul	0.16	5.00	12° 55' 17.904" N	77° 39' 39.906" E
	691 (a)	Subabul	0.15	2.00		
692	692	Subabul	0.18	4.50	12° 55' 17.916" N	77° 39' 40.392" E
693	693	Subabul	0.22	5.00	12° 55' 17.85" N	77° 39' 40.356" E
694	694	Subabul	0.15	6.00	12° 55' 18.227" N	77° 39' 40.894" E
695	695	Subabul	0.26	7.00	12° 55' 18.296" N	77° 39' 40.891" E
696	696	Subabul	0.26	5.50	12° 55' 17.856" N	77° 39' 40.59" E
697	697	Subabul	0.19	4.00	12° 55' 17.856" N	77° 39' 40.728" E
	697 (a)	Subabul	0.18	2.50		
	697 (b)	Subabul	0.15	3.50		
698	698	Honge	0.15	2.00	12° 55' 17.808" N	77° 39' 40.92" E
	698 (a)	Honge	0.15	2.00		
699	699	Subabul	0.21	3.00	12° 55' 17.676" N	77° 39' 41.172" E
700	700	Subabul	0.18	3.50	12° 55' 17.694" N	77° 39' 41.196" E
701	701	Subabul	0.15	3.50	12° 55' 17.598" N	77° 39' 41.262" E
702	702	Honge	0.18	3.00	12° 55' 17.664" N	77° 39' 41.262" E
703	703	Subabul	0.27	6.00	12° 55' 17.448" N	77° 39' 41.574" E
704	704	Subabul	0.23	7.00	12° 55' 17.472" N	77° 39' 41.466" E
705	705	Subabul	0.40	7.00	12° 55' 17.526" N	77° 39' 41.67" E
706	706	Subabul	0.15	3.50	12° 55' 17.526" N	77° 39' 41.67" E
707	707	Subabul	0.33	8.00	12° 55' 17.262" N	77° 39' 41.64" E
	707 (a)	Subabul	0.16	6.00		
708	708	Rain tree	0.15	3.50	12° 55' 17.442" N	77° 39' 41.766" E
709	709	Honge	0.22	3.50	12° 55' 17.406" N	77° 39' 41.856" E
710	710	Subabul	0.17	4.00	12° 55' 17.388" N	77° 39' 42.294" E
711	711	Subabul	0.29	7.00	12° 55' 17.214" N	77° 39' 42.978" E
712	712	Subabul	0.28	0.60	12° 55' 17.208" N	77° 39' 42.792" E
713	713	Honge	0.27	5.00	12° 55' 17.178" N	77° 39' 43.05" E
	713 (a)	Honge	0.16	4.00		
	713 (b)	Honge	0.15	4.00		
714	714	Subabul	0.15	3.00	12° 55' 17.166" N	77° 39' 43.098" E
715	715	Honge	0.20	2.00	12° 55' 17.196" N	77° 39' 43.194" E
716	716	Honge	0.18	2.00	12° 55' 17.052" N	77° 39' 43.368" E
717	717	Subabul	0.15	4.00	12° 55' 17.154" N	77° 39' 43.374" E
718	718	Honge	0.20	3.00	12° 55' 17.094" N	77° 39' 43.548" E
719	719	Honge	0.19	2.00	12° 55' 17.052" N	77° 39' 43.572" E
720	720	Subabul	0.29	10.00	12° 55' 17.04" N	77° 39' 43.752" E
721	721	Subabul	0.55	9.00	12° 55' 20.447" N	77° 39' 30.481" E
722	722	Honge	0.27	4.50	12° 55' 20.434" N	77° 39' 30.659" E
723	723	Honge	0.23	5.00	12° 55' 20.323" N	77° 39' 30.844" E
724	724	Tabubia	0.60	11.00	12° 55' 20.097" N	77° 39' 31.331" E
725	725	Tabubia	0.43	9.00	12° 55' 20.06" N	77° 39' 31.362" E
	725 (a)	Tabubia	0.40	8.00		
726	726	Honge	0.43	7.50	12° 55' 19.975" N	77° 39' 31.482" E
727	727	Honge	0.23	4.50	12° 55' 19.849" N	77° 39' 32.072" E
728	728	Tabubia	0.51	11.00	12° 55' 19.852" N	77° 39' 32.19" E
	728 (a)	Tabubia	0.33	9.00		
729	729	Honge	0.36	6.00	12° 55' 19.793" N	77° 39' 32.343" E
730	730	Rain tree	2.14	17.00	12° 55' 19.729" N	77° 39' 32.893" E
731	731	Rain tree	1.90	17.00	12° 55' 19.627" N	77° 39' 33.126" E
732	732	Honge	0.36	4.00	12° 55' 19.299" N	77° 39' 33.664" E
733	733	Honge	0.20	1.70	12° 55' 19.346" N	77° 39' 33.853" E

  
 EE/BMRCL

SL NO	Tree Number	Species Name	Girth (m)	Full Height (m)	Latitude (N) D M S	Longitude (E) D M S
734	734	Honge	0.25	2.30	12° 55' 19.32" N	77° 39' 33.931" E
735	735	Honge	0.27	2.50	12° 55' 19.06" N	77° 39' 34.629" E
736	736	Honge	0.31	4.00	12° 55' 19.046" N	77° 39' 34.796" E
737	737	Subabul	0.60	4.00	12° 55' 18.687" N	77° 39' 35.768" E
738	738	Subabul	0.29	10.00	12° 55' 18.738" N	77° 39' 35.742" E
739	739	Subabul	0.37	9.00	12° 55' 18.733" N	77° 39' 35.882" E
740	740	Subabul	0.17	5.00	12° 55' 18.705" N	77° 39' 35.851" E
741	741	Pelto phorum	2.00	18.00	12° 55' 17.605" N	77° 39' 39.973" E
742	742	Pelto phorum	2.23	17.00	12° 55' 17.178" N	77° 39' 40.993" E
743	743	Tabubia	0.32	0.80	12° 55' 17.064" N	77° 39' 42.254" E
744	744	Pelto phorum	1.25	16.00	12° 55' 20.833" N	77° 39' 31.571" E
745	745	Rain tree	1.27	15.00	12° 55' 20.85" N	77° 39' 31.644" E
746	746	Pelto phorum	0.97	14.50	12° 55' 20.278" N	77° 39' 33.283" E
	746 (a)	Pelto phorum	0.28	6.00		
747	747	Rain tree	1.09	0.59	12° 55' 19.958" N	77° 39' 34.2" E
748	748	Tabubia	0.22	4.00	12° 55' 19.375" N	77° 39' 35.837" E
749	749	Subabul	0.25	6.00	12° 55' 19.936" N	77° 39' 35.915" E
750	750	Subabul	0.19	4.00	12° 55' 19.331" N	77° 39' 35.916" E
751	751	Rain tree	2.10	17.00	12° 55' 18.203" N	77° 39' 40.325" E
752	752	Honge	0.15	2.00	12° 55' 18.072" N	77° 39' 40.457" E
753	753	Honge	0.88	9.00	12° 55' 18.056" N	77° 39' 41.286" E
754	754	Subabul	0.51	9.00	12° 55' 17.965" N	77° 39' 41.405" E
755	755	Honge	0.81	15.00	12° 55' 17.549" N	77° 39' 42.437" E
756	756	Rain tree	2.70	20.00	12° 55' 17.716" N	77° 39' 42.489" E
757	757	Rain tree	1.00	16.00	12° 55' 15.872" N	77° 39' 45.419" E
758	758	Pelto phorum	0.34	9.00	12° 55' 15.926" N	77° 39' 45.461" E
759	759	Rain tree	0.96	19.00	12° 55' 16.568" N	77° 39' 46.846" E
760	760	Rain tree	0.80	18.00	12° 55' 15.804" N	77° 39' 45.851" E
	760 (a)	Rain tree	1.08	19.00		
	760 (b)	Rain tree	0.50	12.00		
761	761	Rain tree	0.86	15.00	12° 55' 15.683" N	77° 39' 46.277" E
762	762	Rain tree	2.85	21.00	12° 55' 16.569" N	77° 39' 44.133" E
763	763	Rain tree	1.55	19.00	12° 55' 16.488" N	77° 39' 44.357" E
764	764	Rain tree	2.74	20.00	12° 55' 16.591" N	77° 39' 46.887" E
765	765	Subabul	0.28	5.50	12° 55' 15.992" N	77° 39' 46.055" E
766	766	Arali	0.24	6.00	12° 55' 15.848" N	77° 39' 46.385" E
	766 (a)	Arali	0.17	6.00		
	766 (b)	Arali	0.32	6.00		
767	767	Subabul	0.26	4.00	12° 55' 15.783" N	77° 39' 46.516" E
768	768	Kadu hunase	0.41	8.00	12° 55' 16.895" N	77° 39' 44.45" E
	768 (a)	Kadu hunase	0.30	7.00		
769	769	Silver oak	0.64	14.00	12° 55' 16.856" N	77° 39' 44.606" E
770	770	Honge	0.18	2.00	12° 55' 16.828" N	77° 39' 44.751" E
771	771	Honge	0.19	3.50	12° 55' 16.714" N	77° 39' 44.907" E
772	772	Subabul	0.49	7.00	12° 55' 16.225" N	77° 39' 46.418" E
773	773	Subabul	0.44	7.50	12° 55' 16.244" N	77° 39' 46.606" E
774	774	Honge	0.18	1.50	12° 55' 20.119" N	77° 40' 6.947" E
	774 (a)	Honge	0.18	1.50		
775	775	Honge	0.31	6.00	12° 55' 22.431" N	77° 40' 7.02" E
	775 (a)	Honge	0.14	6.00		
776	776	Honge	0.39	5.00	12° 55' 20.865" N	77° 40' 9.717" E
	776 (a)	Honge	0.29	5.00		
777	777	Subabul	0.31	6.00	12° 55' 22.366" N	77° 40' 11.983" E
	777 (a)	Subabul	0.29	6.00		
778	778	Honge	0.23	3.00	12° 55' 22.957" N	77° 40' 13.148" E

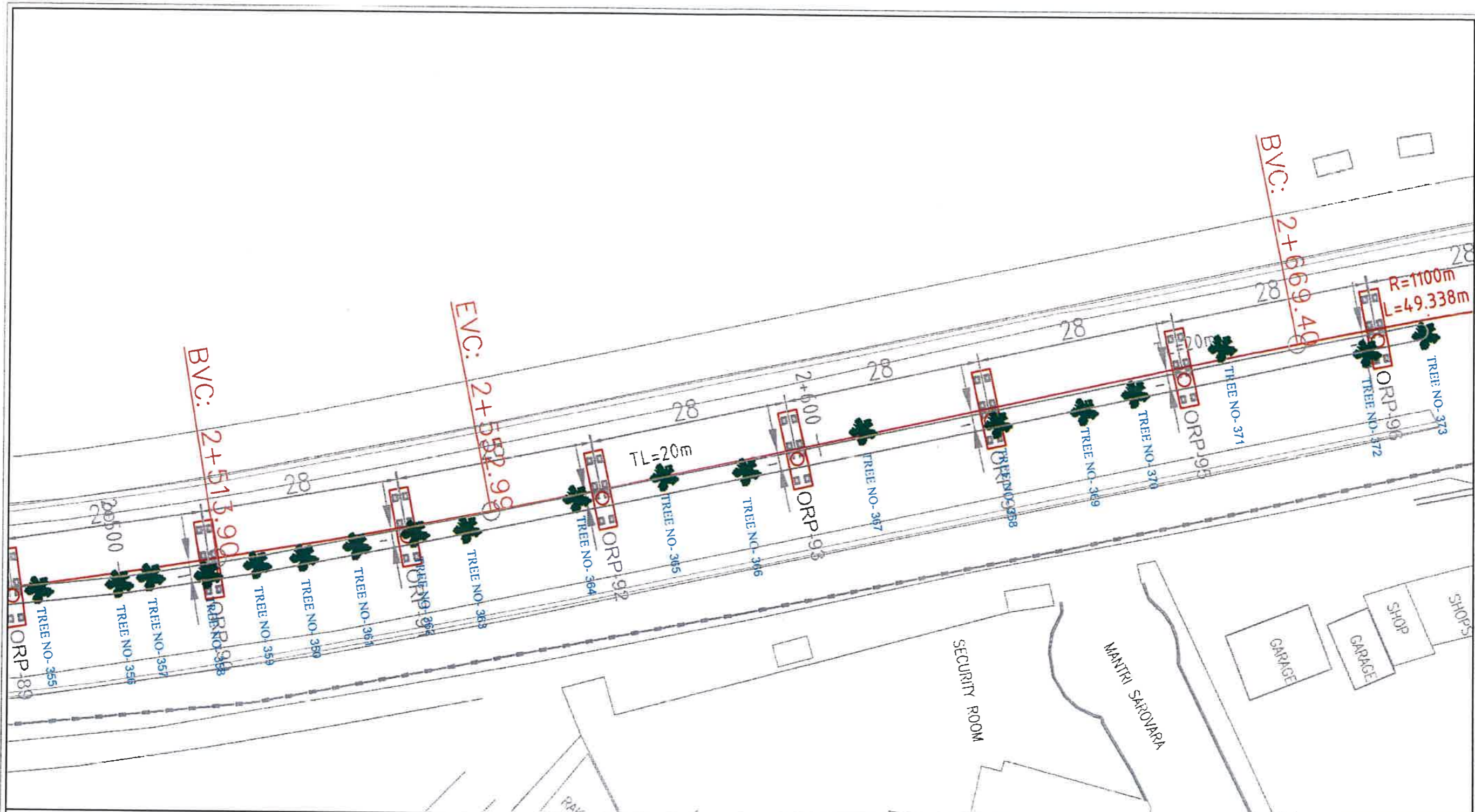

  
 EE/BARCL

SL NO	Tree Number	Species Name	Girth (m)	Full Height (m)	Latitude (N) D M S	Longitude (E) D M S
779	779	Honge	0.30	3.00	12° 55' 23.108" N	77° 40' 13.498" E
780	780	Honge	0.27	3.00	12° 55' 23.277" N	77° 40' 13.647" E
	780 (a)	Honge	0.25	3.00		
781	781	Honge	0.36	4.00	12° 55' 24.071" N	77° 40' 15.524" E
782	782	Honge	0.40	4.50	12° 55' 24.658" N	77° 40' 16.775" E
	782 (a)	Honge	0.34	4.00		
783	783	Honge	0.23	6.00	12° 55' 24.841" N	77° 40' 17.268" E
	783 (a)	Honge	0.22	5.00		
784	784	Honge	0.36	2.50	12° 55' 25.118" N	77° 40' 17.422" E
	784 (a)	Honge	0.22	3.00		
785	785	Honge	0.40	2.00	12° 55' 25.288" N	77° 40' 17.422" E
786	786	Honge	0.46	2.00	12° 55' 25.27" N	77° 40' 17.598" E
787	787	Honge	0.25	4.00	12° 56' 1.36" N	77° 40' 17.854" E
788	788	Honge	0.19	1.50	12° 55' 25.349" N	77° 40' 18.059" E
789	789	Honge	0.16	1.50	12° 55' 26.152" N	77° 40' 19.254" E
790	790	Honge	0.30	2.00	12° 55' 26.184" N	77° 40' 19.877" E
791	791	Honge	0.25	2.00	12° 55' 26.486" N	77° 40' 20.687" E
	791 (a)	Honge	0.18	2.50		
792	792	Honge	0.31	2.00	12° 55' 26.548" N	77° 40' 20.73" E
793	793	Honge	0.32	6.00	12° 55' 26.81" N	77° 40' 20.608" E
794	794	Honge	0.22	2.00	12° 55' 26.94" N	77° 40' 20.842" E
795	795	Honge	0.21	3.00	12° 55' 27.026" N	77° 40' 21.612" E
	795 (a)	Honge	0.16	3.00		
796	796	Honge	0.29	4.00	12° 55' 26.951" N	77° 40' 21.558" E
797	797	Kadu badami	0.39	5.00	12° 55' 55.25" N	77° 41' 15.408" E
798	798	Honge	0.18	2.50	12° 55' 55.191" N	77° 41' 15.312" E
	798 (a)	Honge	0.21	2.00		
799	799	Neelgiri	0.71	11.00	12° 55' 55.269" N	77° 41' 15.451" E
800	800	Kadu badami	0.42	5.50	12° 55' 56.432" N	77° 41' 16.617" E
801	801	Honge	0.38	5.40	12° 55' 56.516" N	77° 41' 16.748" E
	801 (a)	Honge	0.35	5.50		
	801 (a)	Honge	0.39	5.00		
802	802	Hippe	1.06	8.50	12° 55' 55.722" N	77° 41' 14.199" E
803	803	Spathodia	1.24	10.00	12° 55' 56.036" N	77° 41' 14.366" E
804	804	Subabul	0.15	3.00	12° 56' 5.218" N	77° 41' 19.674" E
805	805	Subabul	0.15	4.00	12° 56' 2.904" N	77° 41' 23.214" E
806	806	Subabul	0.16	2.50	12° 56' 3.09" N	77° 41' 23.196" E
807	807	Subabul	0.16	2.00	12° 56' 3.12" N	77° 41' 23.154" E
808	808	Subabul	0.18	1.70	12° 56' 3.03" N	77° 41' 23.286" E
809	809	Rain tree	0.40	6.00	12° 56' 5.562" N	77° 41' 25.974" E
	809 (a)	Rain tree	0.28	3.00		
	809 (b)	Rain tree	0.37	6.00		
810	810	Honge	0.11	5.00	12° 56' 5.592" N	77° 41' 25.998" E
	810 (a)	Honge	0.25	5.00		
811	811	Honge	0.41	3.00	12° 56' 5.802" N	77° 41' 26.316" E
812	812	Rain tree	0.25	4.50	12° 56' 5.802" N	77° 41' 26.316" E
813	813	Rain tree	0.29	4.00	12° 56' 5.964" N	77° 41' 26.466" E
	813 (a)	Rain tree	0.37	6.00		
814	814	Rain tree	0.41	6.50	12° 56' 6.18" N	77° 41' 26.49" E
815	815	Honge	0.21	4.00	12° 56' 6.282" N	77° 41' 26.616" E
	815 (a)	Honge	0.22	4.00		
816	816	Honge	0.30	3.50	12° 56' 6.438" N	77° 41' 26.772" E
817	817	Neem	0.27	4.20	12° 56' 6.57" N	77° 41' 26.946" E
818	818	Neem	0.24	4.50	12° 56' 7.602" N	77° 41' 27.75" E
819	819	Rain tree	0.19	4.00	12° 56' 8.598" N	77° 41' 29.172" E
820	820	Rain tree	0.25	4.00	12° 56' 9.006" N	77° 41' 29.49" E

  
 E. B. MRCL

SL NO	Tree Number	Species Name	Girth (m)	Full Height (m)	Latitude (N) D M S	Longitude (E) D M S
821	821	Rain tree	0.22	4.50	12° 56' 9.09" N	77° 41' 29.652" E
822	822	Honge	0.26	3.50	12° 56' 9.228" N	77° 41' 29.91" E
	822 (a)	Honge	0.17	3.50		
823	823	Honge	0.18	3.00	12° 56' 9.45" N	77° 41' 30" E
824	824	Hebbevu	0.30	5.00	12° 56' 9.54" N	77° 41' 30.072" E
	824 (a)	Hebbevu	0.25	4.00		
825	825	Honge	0.23	3.20	12° 56' 12.178" N	77° 41' 29.998" E
826	826	Honge	0.39	5.00	12° 56' 9.894" N	77° 41' 30.462" E
827	827	Honge	0.23	3.80	12° 56' 10.308" N	77° 41' 30.924" E
	827 (a)	Honge	0.21	4.00		
828	828	Subabul	0.37	9.00	12° 56' 35.094" N	77° 41' 50.862" E
	828 (a)	Subabul	0.33	9.00		
829	829	Subabul	0.37	8.50	12° 56' 35.13" N	77° 41' 50.52" E
830	830	Subabul	0.31	7.50	12° 56' 35.298" N	77° 41' 50.676" E
	830 (a)	Subabul	0.30	7.00		
831	831	Hoovarasi	0.46	8.00	12° 56' 38.4" N	77° 41' 51.144" E
	831 (a)	Hoovarasi	0.35	6.00		
832	832	Tabubia	0.85	12.00	12° 56' 38.142" N	77° 41' 51.678" E
833	833	Tabubia	0.36	5.50	12° 56' 38.706" N	77° 41' 52.02" E

  
 EE/BMRCCL  
 Ph2A/PA



C.S.B

K.R.PURAM

12

BBMP LIST



Name of the work : PHASE- IIA ORR LINE  
(C.S.B to Biyappanahalli Depot)

Location : C.S.B TO KODIBEESANAHALLI  
(Pkg-1)

TREES DETAILS

*Handwritten signature and initials*

AGARA LAKE

AGARA LAKEE  
CH: 2+816.539 39



C.S.B



K.R.PURAM



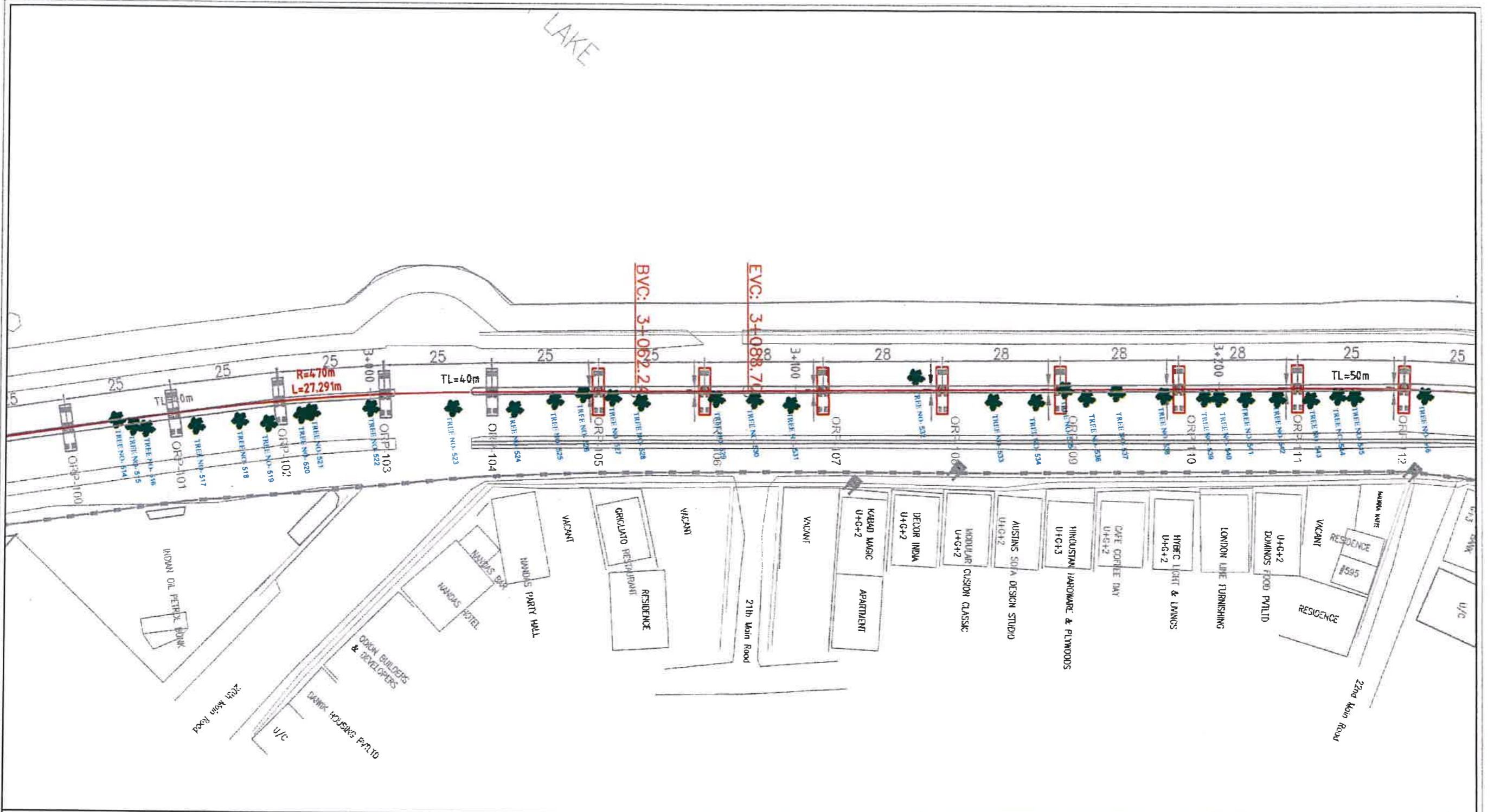
BBMP LIST

Name of the work : PHASE- IIA ORR LINE  
(C.S.B to Biyappanahalli Depot)

Location : C.S.B TO KODIBEE SANAHALLI  
(Pkg-1)

TREES DETAILS

*Handwritten signature and initials.*



C.S.B



K.R.PURAM

BBMP LIST



Name of the work : PHASE- IIA ORR LINE  
(C.S.B to Biyappanahalli Depot)

Location : C.S.B TO KODIBEESANAHALLI  
(Pkg-1)

TREES DETAILS

*Handwritten signature and initials in blue ink.*



IGARA PA



C.S.B



K.R.PURAM



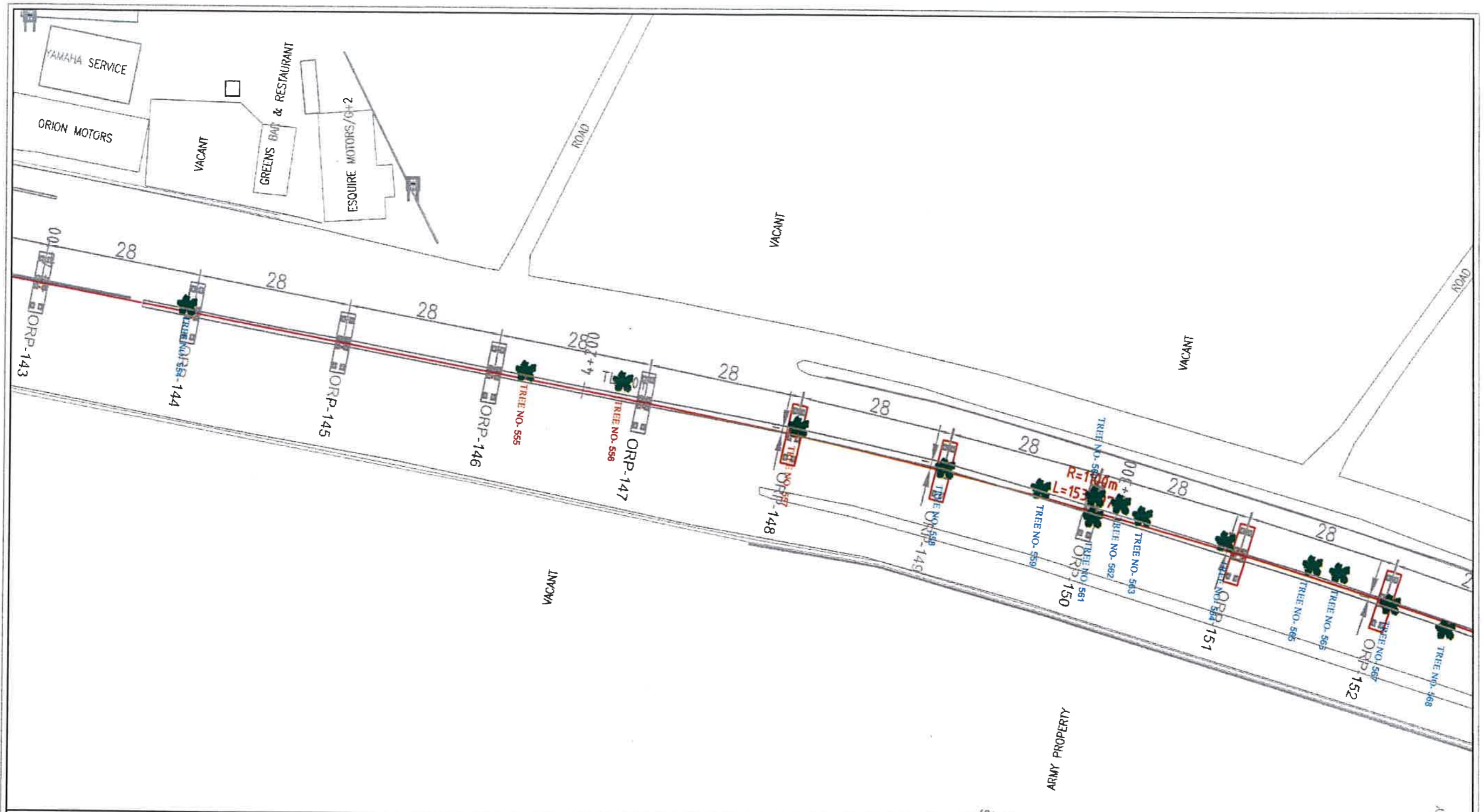
BBMP LIST

Name of the work : PHASE- IIA ORR LINE  
(C.S.B to Biyappanahalli Depot)

Location : C.S.B TO KODIBEESANAHALLI  
(Pkg-1)

TREES DETAILS

Handwritten signatures and initials in blue ink.



C.S.B



K.R.PURAM

BBMP LIST

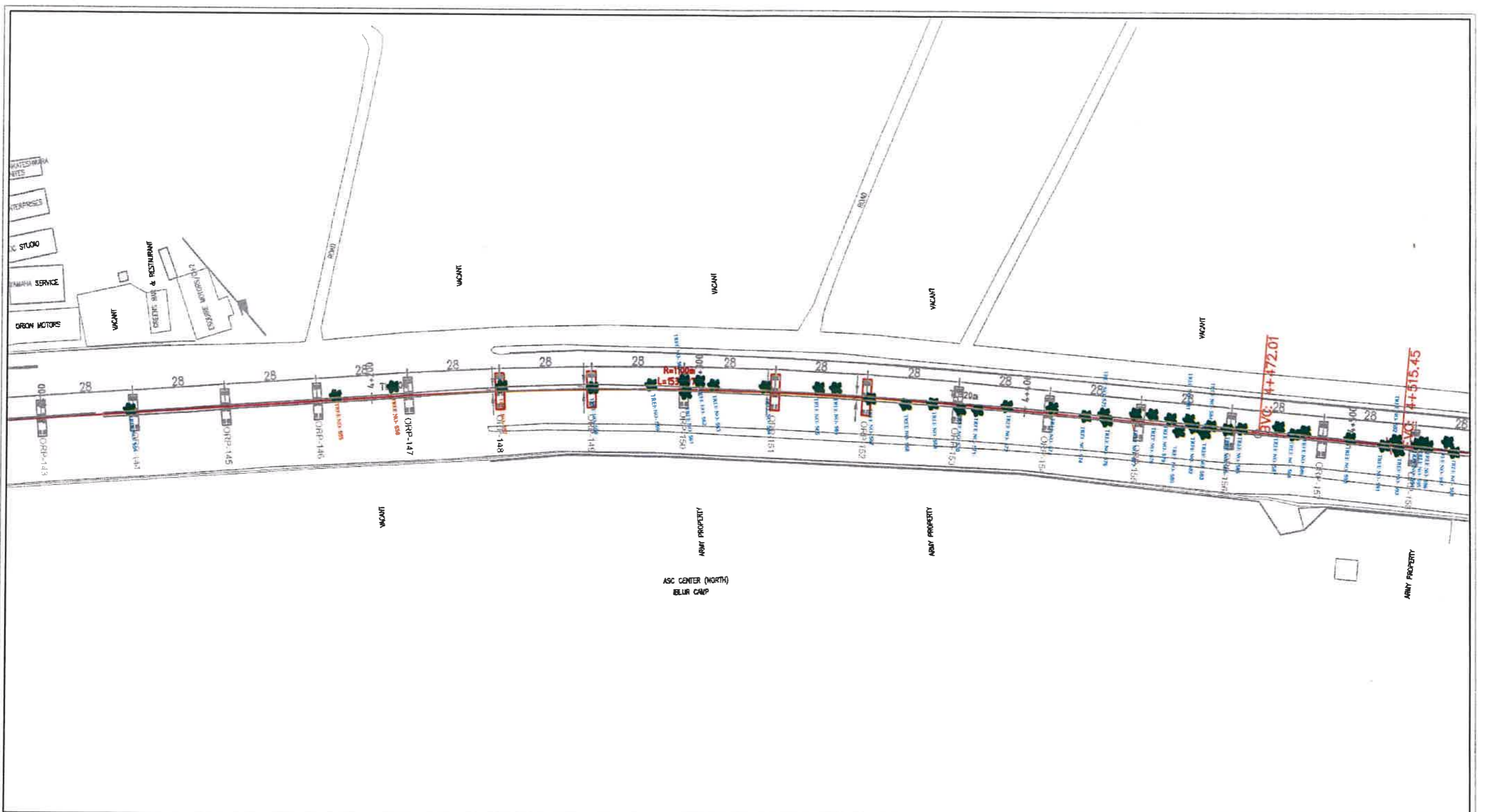


Name of the work : PHASE- IIA ORR LINE  
(C.S.B to Biyappanahalli Depot)

Location : C.S.B TO KODIBEESANAHALLI  
(Pkg-1)

TREES DETAILS

*Handwritten signature and initials in blue ink.*



C.S.B



K.R.PURAM

BBMP LIST




Name of the work : PHASE- IIA ORR LINE  
(C.S.B to Biyappanahalli Depot)

Location : C.S.B TO KODIBEESANAHALLI  
(Pkg-1)

TREES DETAILS

*Handwritten signature and initials: EE/ORR*



C.S.B



BBMP LIST



K.R.PURAM

Name of the work : PHASE- IIA ORR LINE  
(C.S.B to Biyappanahalli Depot)

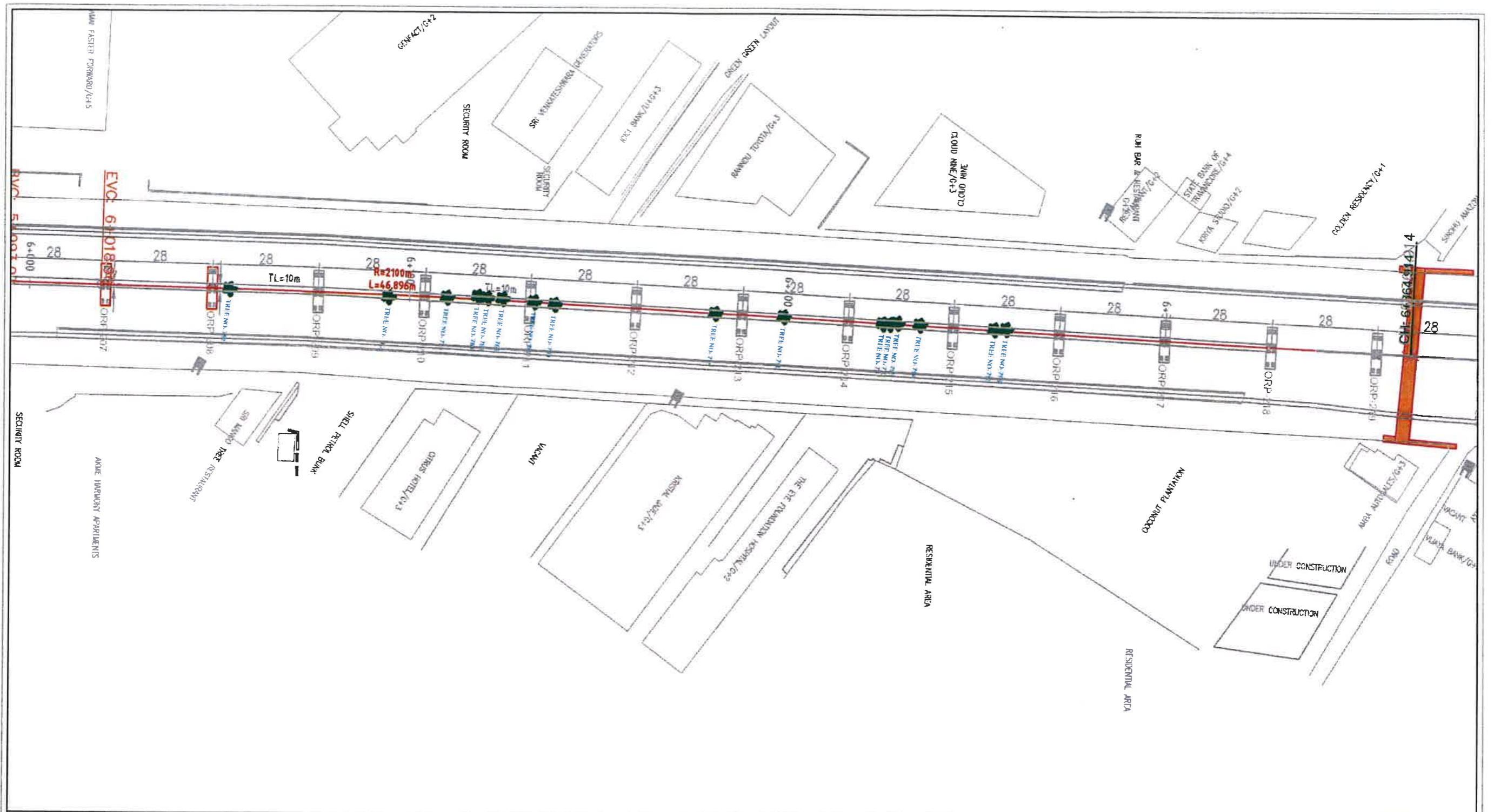
Location : C.S.B TO KODIBEESANAHALLI  
(Pkg-1)

TREES DETAILS

*Handwritten signature and initials: EE/ORR*







C.S.B



BBMP LIST

K.R.PURAM

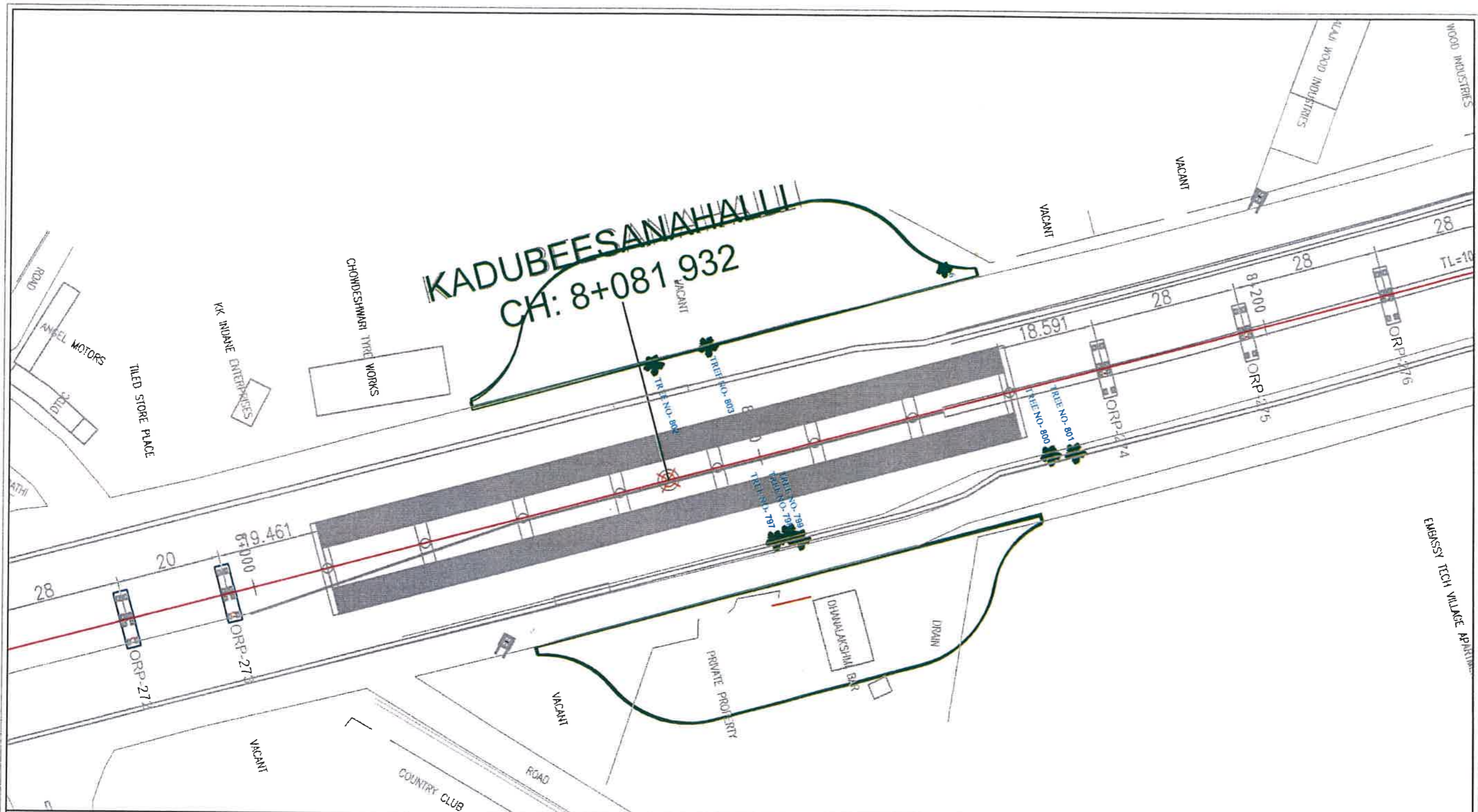


Name of the work : PHASE- IIA ORR LINE  
(C.S.B to Biyappanahalli Depot)

Location : C.S.B TO KODIBEESANAHALLI  
(Pkg-1)

TREES DETAILS

*Handwritten signature and initials in blue ink.*



**C.S.B**



**K.R.PURAM**

**BBMP LIST**



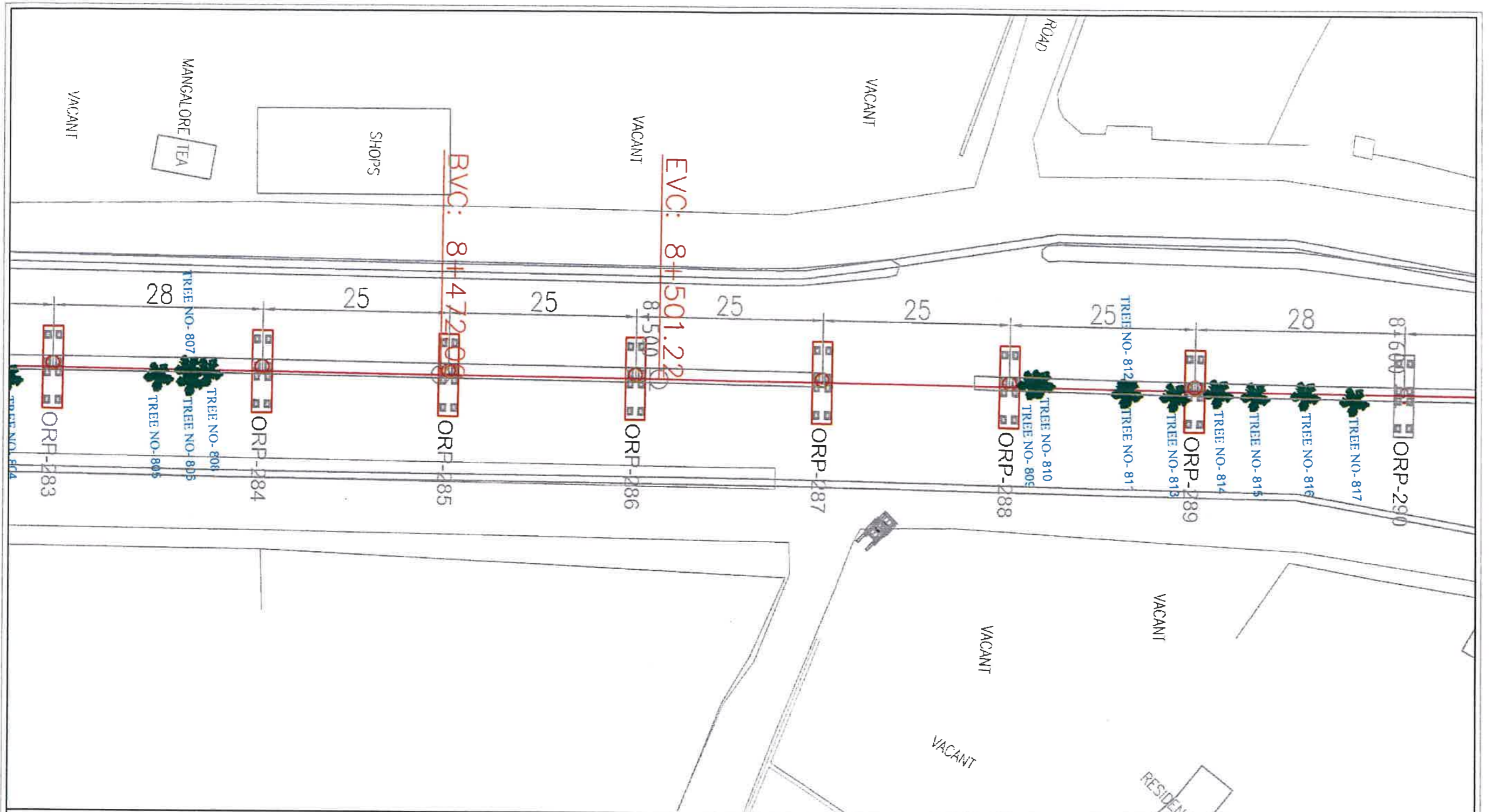
Name of the work : PHASE- IIA ORR LINE  
(C.S.B to Biyappanahalli Depot)

Location : C.S.B TO KODIBEESANAHALLI  
(Pkg-1)

**TREES DETAILS**

*Handwritten signature and notes in blue ink.*





K.R.PURAM

23

BBMP LIST



Name of the work : PHASE- IIA ORR LINE  
(C.S.B to Biyappanahalli Depot)

Location : C.S.B TO KODIBEE SANAHALLI  
(Pkg-1)

TREES DETAILS

*Handwritten signature and initials*



C.S.B



K.R.PURAM

BBMP LIST



Name of the work : PHASE- IIA ORR LINE  
(C.S.B to Biyappanahalli Depot)

Location : C.S.B TO KODIBEESANAHALLI  
(Pkg-1)

TREES DETAILS

*Handwritten signature and date: 28/08/2022*



C.S.B



**BBMP LIST**

**K.R.PURAM**

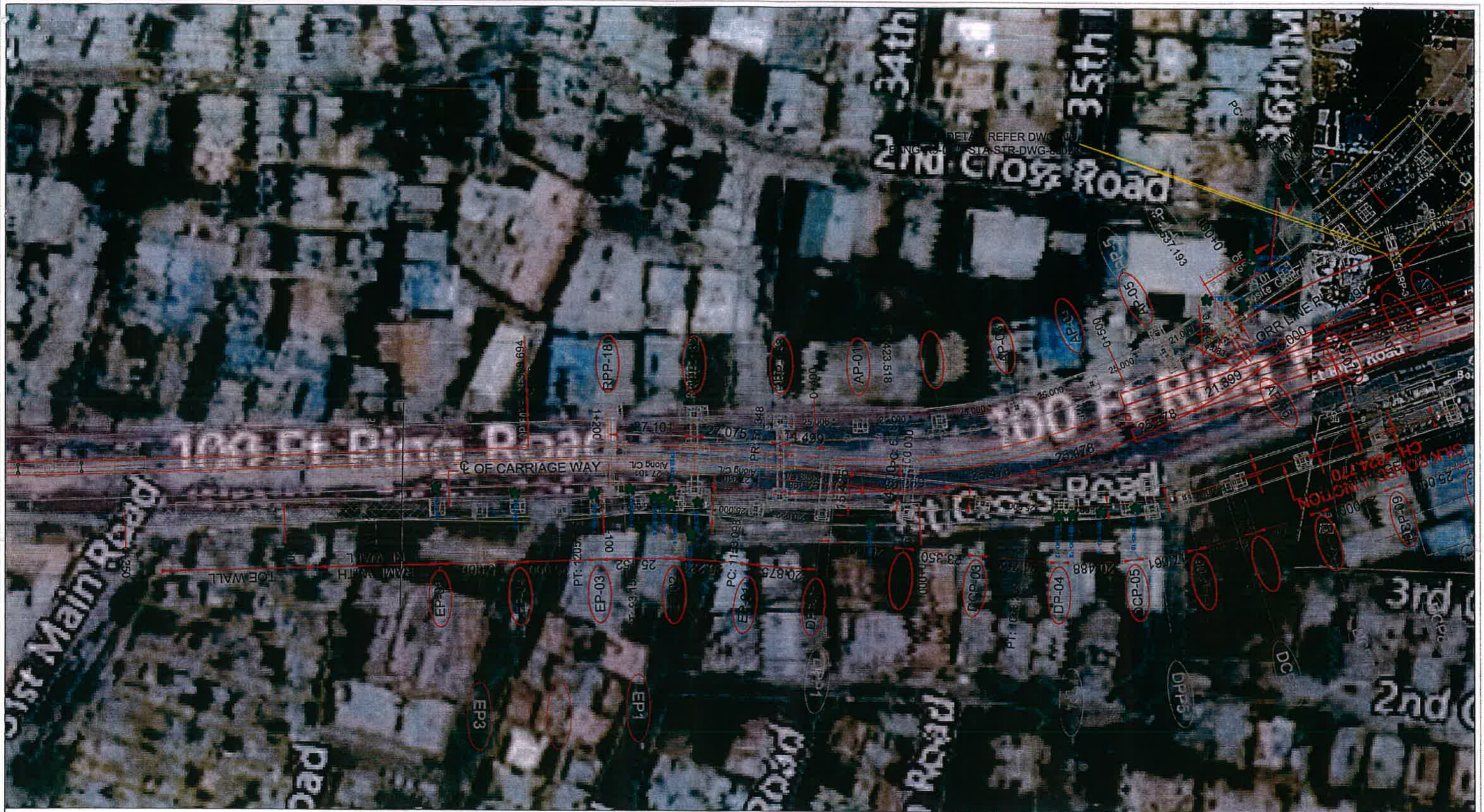


*Handwritten signatures and initials in blue ink.*

Name of the work : PHASE- IIA ORR LINE  
(C.S.B to Biyappanahalli Depot)

Location : C.S.B TO KODIBEESANAHALLI  
(Pkg-1)

**TREES DETAILS**



C.S.B



K.R.PURAM



Name of the work : PHASE- IIA ORR LINE  
(C.S.B to Biyappanahalli Depot)

Location : C.S.B TO KODIBEE SANAHALLI  
(Pkg-1)

1


BBMP LIST



Handwritten signature/initials

Handwritten signature/initials

TREES DETAILS



C.S.B

K.R.PURAM

Name of the work : PHASE- IIA ORR LINE  
(C.S.B to Biyappanahalli Depot)

Location : C.S.B TO KODIBEESANAHALLI  
(Pkg-1)

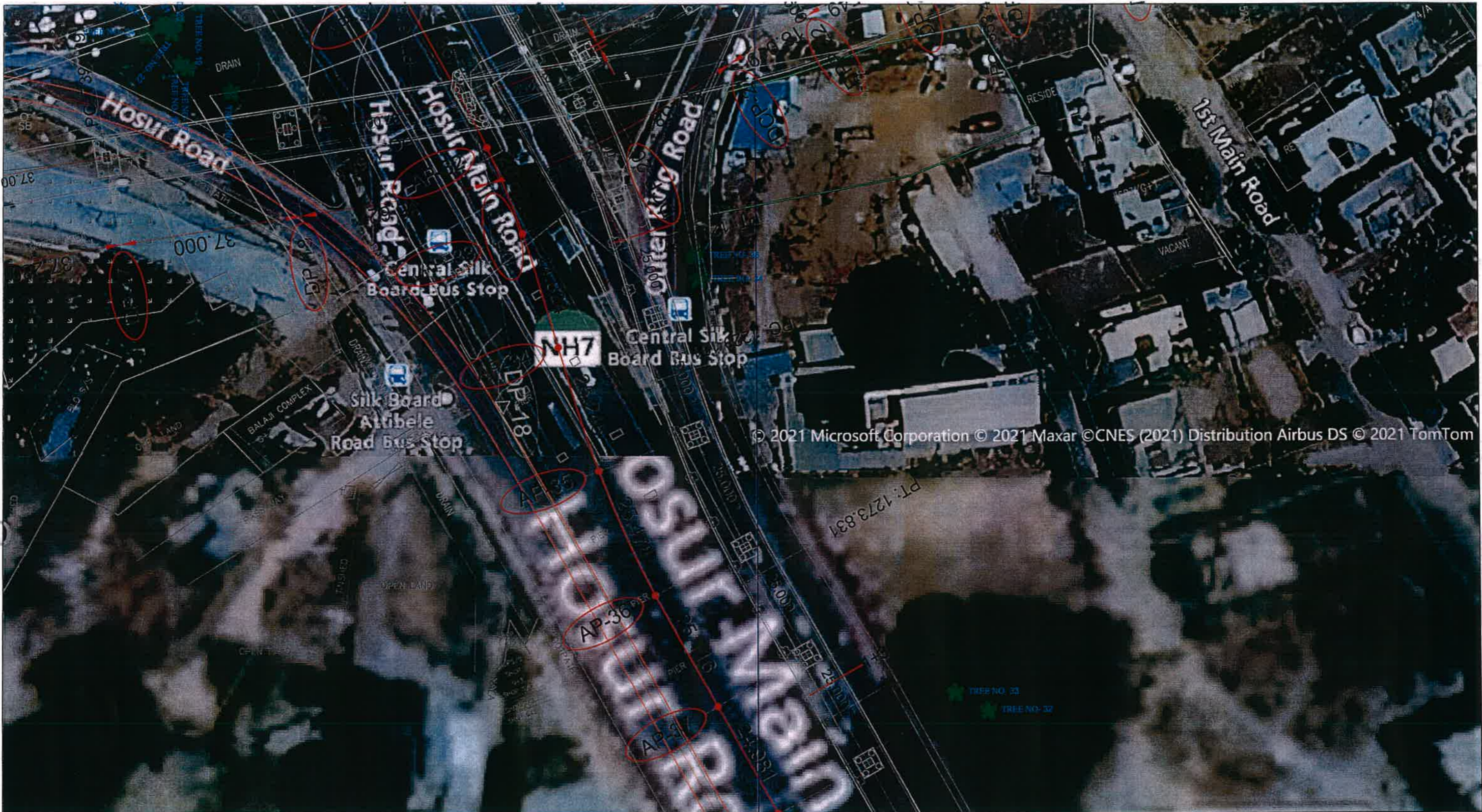
2

BBMP LIST



TREES DETAILS

*Handwritten signature and initials in blue ink.*



© 2021 Microsoft Corporation © 2021 Maxar © CNES (2021) Distribution Airbus DS © 2021 TomTom

**C.S.B**



**K.R.PURAM**



**Name of the work : PHASE- IIA ORR LINE  
(C.S.B to Biyappanahalli Depot)**

**Location : C.S.B TO KODIBEESANAHALLI  
(Pkg-1)**


**3**

**BBMP LIST**



*Handwritten signatures and initials*

**TREES DETAILS**



C.S.B

K.R.PURAM

Name of the work : PHASE- IIA ORR LINE  
(C.S.B to Biyappanahalli Depot)

4

BBMP LIST



Handwritten signatures and initials in blue ink, including 'EE/ORR1' and 'hshs'.

TREES DETAILS



C.S.B

K.R.PURAM

Name of the work : PHASE- IIA ORR LINE  
(C.S.B to Biyappanahalli Depot)

Location : C.S.B TO KODIBEESANAHALLI  
(Pkg-1)

5


BBMP LIST



TREES DETAILS

*Handwritten signatures and initials in blue ink.*





C.S.B

K.R.PURAM

Name of the work : PHASE- IIA ORR LINE  
(C.S.B to Biyappanahalli Depot)

Location : C.S.B TO KODIBEESANAHALLI  
(Pkg-1)


6

BBMP LIST



*Handwritten signatures and initials in blue ink, including 'EELORRA' and other illegible marks.*

TREES DETAILS



C.S.B

K.R.PURAM

Name of the work : PHASE- IIA ORR LINE  
(C.S.B to Biyappanahalli Depot)

Location : C.S.B TO KODIBEESANAHALLI  
(Pkg-1)



BBMP LIST



*Handwritten signature and initials in blue ink.*

TREES DETAILS



C.S.B

K.R.PURAM

Name of the work : PHASE- IIA ORR LINE  
(C.S.B to Biyappanahalli Depot)

Location : C.S.B TO KODIBEESANAHALLI  
(Pkg-1)




BBMP LIST



Handwritten signatures and initials in blue ink, including 'EE/ORR1' and a signature that appears to be 'hubs'.

TREES DETAILS



C.S.B

K.R.PURAM

Name of the work : PHASE- IIA ORR LINE  
(C.S.B to Biyappanahalli Depot)

Location : C.S.B TO KODIBEESANAHALLI  
(Pkg-1)




BBMP LIST



Handwritten notes and signatures in blue ink, including 'EE/ORR' and a signature.

TREES DETAILS



C.S.B

K.R.PURAM

Name of the work : PHASE- IIA ORR LINE  
(C.S.B to Biyappanahalli Depot)

Location : C.S.B TO KODIBEESANAHALLI  
(Pkg-1)



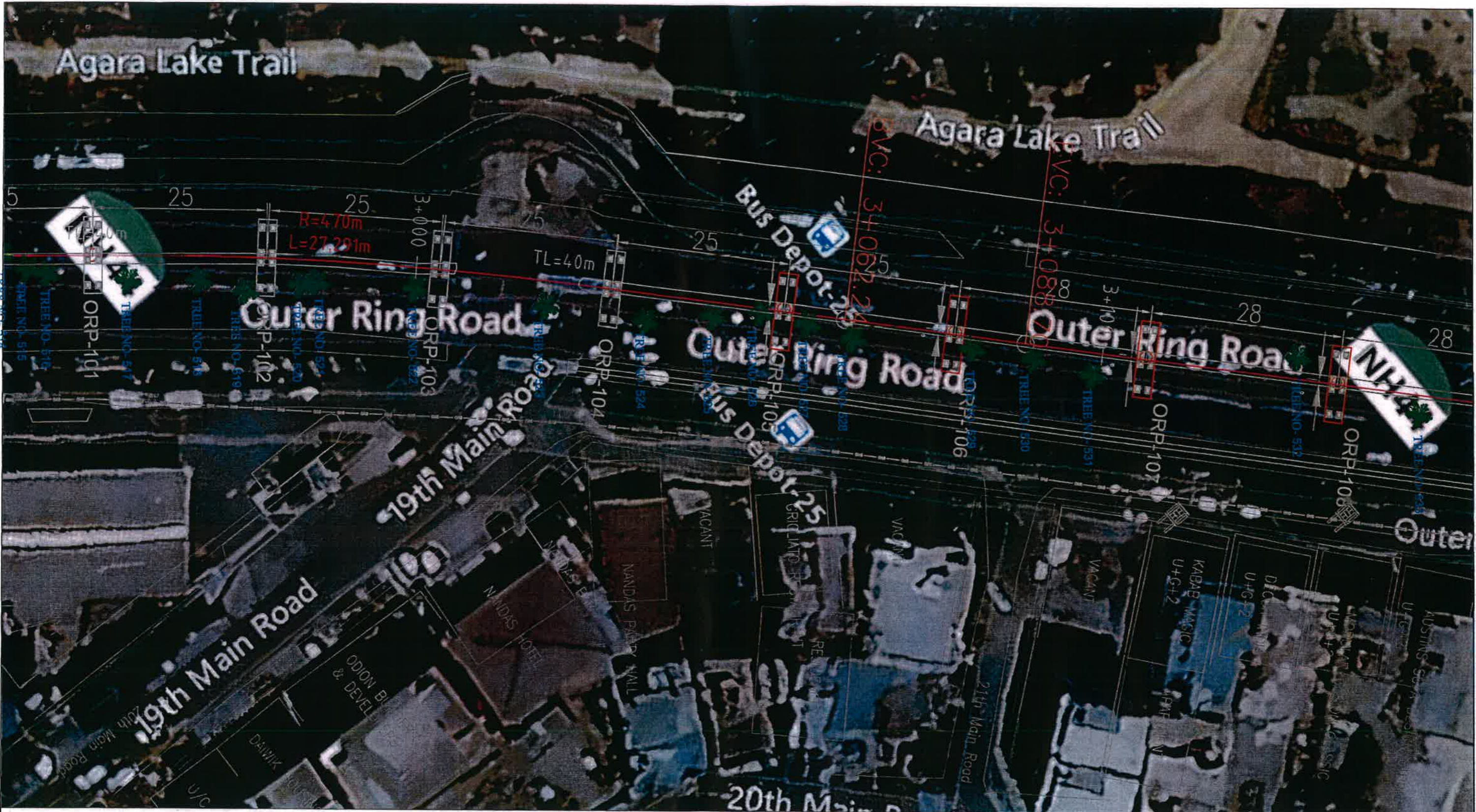
BBMP LIST



Handwritten signature and initials, including 'EE/ORR'.

Handwritten signature.

TREES DETAILS



C.S.B

K.R.PURAM

Name of the work : PHASE- IIA ORR LINE  
(C.S.B to Biyappanahalli Depot)

Location : C.S.B TO KODIBEESANAHALLI  
(Pkg-1)




BBMP LIST



Handwritten signatures and initials, including 're', 'EE/ORR1', and a signature.

TREES DETAILS



C.S.B

K.R.PURAM

Name of the work : PHASE- IIA ORR LINE  
(C.S.B to Biyappanahalli Depot)

Location : C.S.B TO KODIBEESANAHALLI  
(Pkg-1)

12

BBMP LIST



EE/ORR1

TREES DETAILS



C.S.B

K.R.PURAM

Name of the work : PHASE- IIA ORR LINE  
(C.S.B to Biyappanahalli Depot)

Location : C.S.B TO KODIBEESANAHALLI  
(Pkg-1)



BBMP LIST



Handwritten signature and 'EE/ORR1' text.

Handwritten signature.

TREES DETAILS





C.S.B

K.R.PURAM

Name of the work : PHASE- IIA ORR LINE  
(C.S.B to Biyappanahalli Depot)

Location : C.S.B TO KODIBEESANAHALLI  
(Pkg-1)

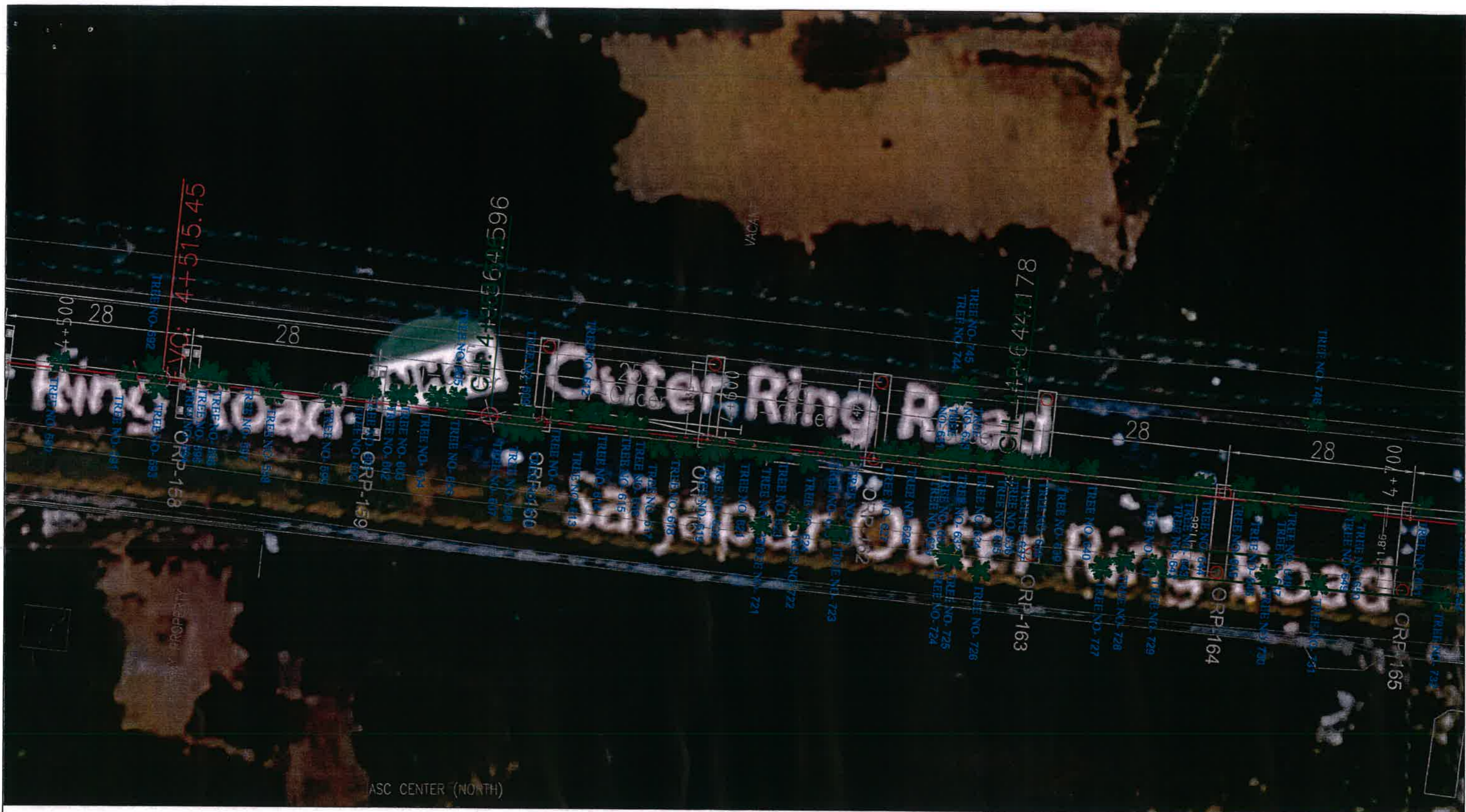


BBMP LIST



Handwritten signature and initials, including 'EE/ORR'.

TREES DETAILS



C.S.B



BBMP LIST

K.R.PURAM

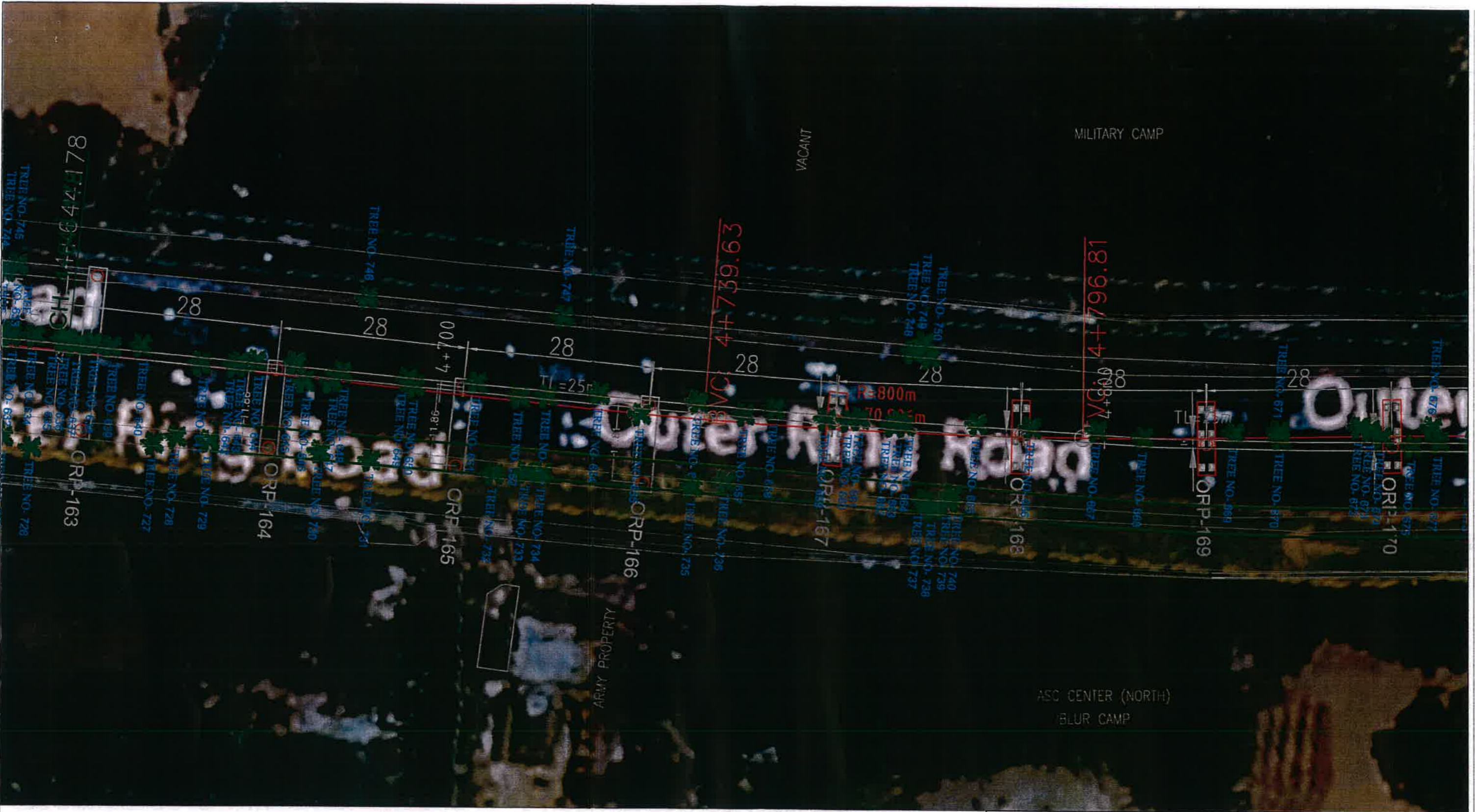


*Handwritten signature and initials in blue ink.*

Name of the work : PHASE- IIA ORR LINE  
(C.S.B to Biyappanahalli Depot)

Location : C.S.B TO KODIBEE SANAHALLI  
(Pkg-1)

TREES DETAILS



C.S.B

K.R.PURAM

Name of the work : PHASE- IIA ORR LINE  
(C.S.B to Biyappanahalli Depot)

Location : C.S.B TO KODIBEESANAHALLI  
(Pkg-1)



BBMP LIST



TREES DETAILS

*Handwritten signature and initials: EE/ORR1, marks*



C.S.B

K.R.PURAM

Name of the work : PHASE- IIA ORR LINE  
(C.S.B to Biyappanahalli Depot)

Location : C.S.B TO KODIBEESANAHALLI  
(Pkg-1)


17

BBMP LIST



*Handwritten signature and initials: EE/ORR/ marks*

TREES DETAILS



C.S.B

K.R.PURAM

Name of the work : PHASE- IIA ORR LINE  
(C.S.B to Biyappanahalli Depot)

Location : C.S.B TO KODIBEESANAHALLI  
(Pkg-1)




BBMP LIST



EE/OPRS

TRES DETAILS



C.S.B

K.R.PURAM

Name of the work : PHASE- IIA ORR LINE  
(C.S.B to Biyappanahalli Depot)

Location : C.S.B TO KODIBEESANAHALLI  
(Pkg-1)



BBMP LIST



*Handwritten signature and notes in blue ink.*

TREES DETAILS



C.S.B



BBMP LIST



*Handwritten signature and initials: EE/RRR*

K.R.PURAM

Name of the work : PHASE- IIA ORR LINE  
(C.S.B to Biyappanahalli Depot)

Location : C.S.B TO KODIBEESANAHALLI  
(Pkg-1)

TREES DETAILS



C.S.B

K.R.PURAM

Name of the work : PHASE- IIA ORR LINE  
(C.S.B to Biyappanahalli Depot)

Location : C.S.B TO KODIBEESANAHALLI  
(Pkg-1)

21

BBMP LIST



Handwritten signatures and initials in blue ink, including 'EE/ORR' and other illegible marks.

TREES DETAILS





C.S.B

K.R.PURAM

Name of the work : PHASE- IIA ORR LINE  
(C.S.B to Biyappanahalli Depot)

Location : C.S.B TO KODIBEESANAHALLI  
(Pkg-1)



BBMP LIST



*Handwritten signature and initials in blue ink.*

TREES DETAILS

